

# THE AMERICAN RECOVERY AND REINVESTMENT ACT OF 2009

## REPORTING REQUIREMENTS

Federal Highway Administration  
U.S. Department of Transportation

July 23, 2009

Version 3.0



## Introduction

The American Recovery and Reinvestment Act of 2009 (Recovery Act), provides the State Departments of Transportation and Federal Lands Agencies with \$27.5 billion for highway infrastructure investment. With these funds also comes an increased level of data reporting with the stated goal of improving transparency and accountability at all levels of government. According to President Obama, *“Every American will be able to hold Washington accountable for these decisions by going online to see how and where their tax dollars are being spent.”* The Federal Highway Administration (FHWA) in concert with the Office of the Secretary of Transportation (OST) and the other modes within the U.S. Department of Transportation (DOT) will be taking the appropriate steps to ensure that this accountability and transparency is in place for all infrastructure investments.

The reporting requirements of the Recovery Act are covered in Sections 1201 and 1512. Section 1201 (c)(1) stipulates that “notwithstanding any other provision of law each grant recipient shall submit to the covered agency (FHWA) from which they received funding periodic reports on the use of the funds appropriated in this Act for covered programs. Such reports shall be collected and compiled by the covered agency (FHWA) and transmitted to Congress. Covered agencies (FHWA) may develop such reports on behalf of grant recipients (states) to ensure the accuracy and consistency of such reports.”

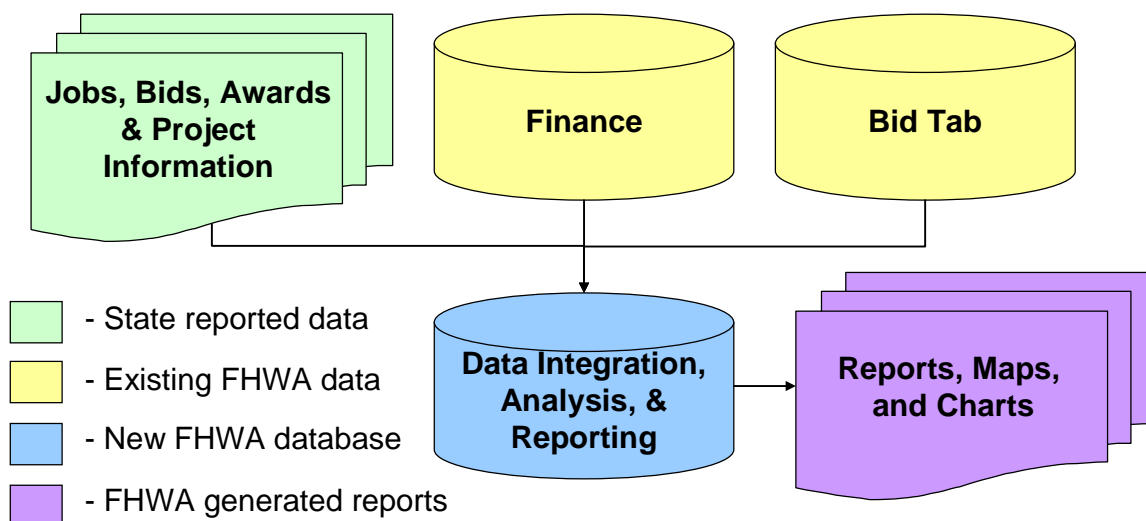
OST, FRA, Federal Transit Administration (FTA), and Maritime Administration (MARAD) will initiate a data collection procedure in May 2009 called the TIGER Collector. Reporting on FHWA grants will continue to use the forms provided in this guidance. Recipients of non-FHWA funds will report on those non-FHWA funds using the TIGER Collector but continue to report on FHWA funds using the forms provided in this guidance.

Section 1512, or the “Jobs Accountability Act,” requires “any entity that receives recovery funds directly from the Federal Government (including recovery funds received through grant, loan, or contract) other than an individual,” including States, to provide regular ‘Recipient Reports’.”

All Prime Contractors must have or obtain a DUNS number. All US Government contractors, grantees and loan recipients can request a DUNS number or modification to an existing DUNS record by using the online webform process at <http://fedgov.dnb.com/webform> (for US and International locations) or they can call 866-705-5711, option 3. The toll free number is for US locations only, according to OMB Guidance.

Disadvantage Business Enterprise (DBE) information needs to be captured for each project. The data elements are for the project-specific DBE goal, prime contractor commitment at the time of award, and the actual dollars paid to the DBEs. The Recovery Act specifically states that the DBE requirements apply and the authority for data collection is grounded in the DBE regulations.

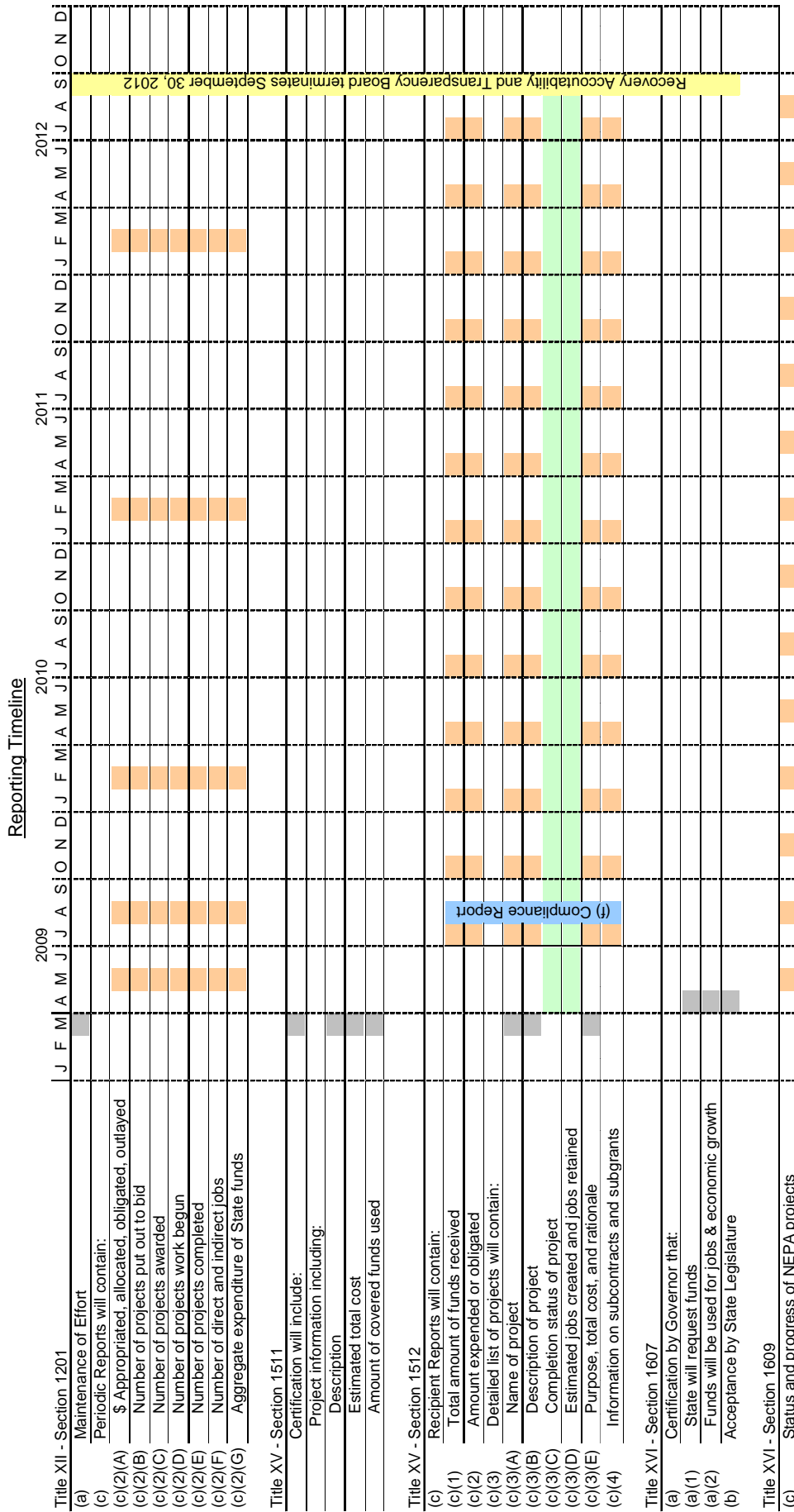
This document describes the reporting requirements and data analysis processes that FHWA will implement. States will be responsible for providing the data that are not currently available at the national level. Please note that this document does not address every data element that is required to be reported but rather the data that needs to be specifically collected because it is not currently being reported. To the maximum extent possible, FHWA will utilize existing data programs to meet the Recovery Act reporting requirements. For example, for the requirement to report aggregate expenditures of State funds, FHWA will use existing reports submitted by States and data collected in the Financial Management Information System (FMIS). The following diagram shows a conceptual overview of the flow of data between the existing data programs and the new data to be reported by the States, which will all be fed into a new FHWA data system for integrating, analyzing, and reporting the data. While the reporting obligations in the Recovery Act are only applicable to the grant recipients, the States may need to obtain certain information from their contractors, consultants, and other funding recipients in order to provide the FHWA with all of the required information.

**Figure 1 – Conceptual overview of ARRA data model.**

As the recipients or grantees for the majority of the Recovery Act funds, States are by statute responsible for the reporting to FHWA on the projects, use of Recovery Act funds, and jobs supported. States that receive recovery fund apportionments directly from the Federal government are responsible for reporting to FHWA, which in turn is responsible for reporting periodically to Congress and quarterly to the Recovery.gov website. To achieve a high-quality and consistent basis for reporting, FHWA has designed a system for obtaining and summarizing data for all purposes. These purposes include ones in legislation and for providing a consistent platform for State and FHWA internal reports.

### Reporting Timeline

FHWA will use the information from the regular, monthly State reports and existing FHWA data programs to meet the quarterly and periodic reporting requirements. FHWA requires monthly reporting of data from the States to ensure timely data verification and to ensure the data meets quality standards. In addition, employment data are required on a monthly basis for FHWA's indirect and induced employment model. The following graphic shows when the various State and Federal Land Management Agency reports are due to the FHWA and when FHWA reports are due to Congress and the public.



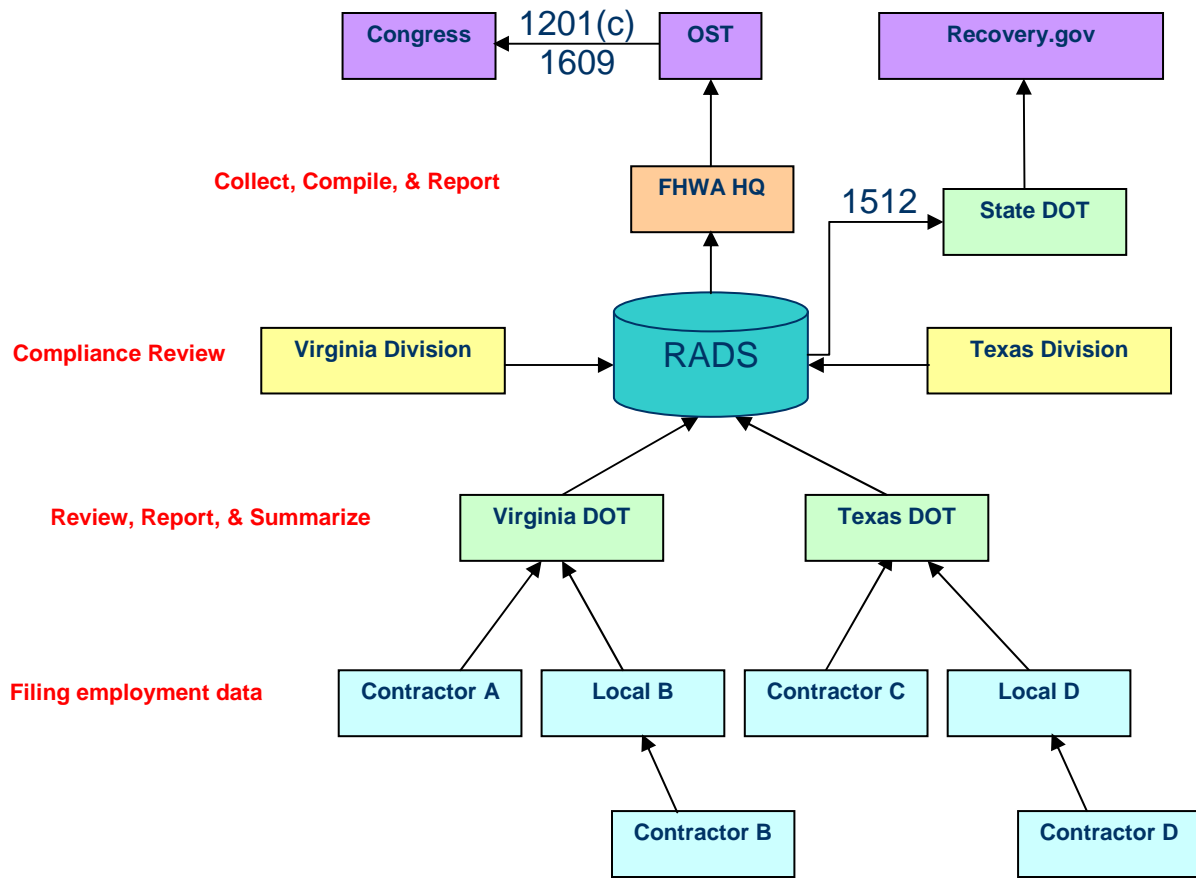
- Initial reporting by States to FHWA
- Monthly reports to FHWA (forms provided)
- FHWA generated reports

## Reporting

An initial list of projects to be funded with the Recovery Act, consistent with the list of projects provided in the State's Section 1511 certification, will be submitted by the State directly to the FHWA Headquarters Office. Subsequent State reporting will be through the appropriate FHWA Division Office. The Division Office will be responsible for monitoring the compliance and completeness of the reports. The data quality reviews will be conducted by FHWA Headquarters Office. States will be responsible for updating the project status and jobs information monthly to their respective Division Office for all projects receiving Recovery Act funds. These monthly reports are required regardless of whether the project is funded in whole or in part by Recovery Act funds. To the maximum extent possible, States will be able to use existing State data programs for reporting. For States who do not currently have an existing system with the required information, FHWA will be providing MS Excel based forms that can be used for their own reporting as well as the reporting of their contractors, consultants, and other Recovery Act funding recipients.

It is important to point out that States are responsible for reporting project, jobs, and finance data for all Recovery Act projects including those managed by their funding recipients, such as other state agencies and local governments. States can utilize the FHWA forms for collecting this information, or can use their own existing or new systems if they so desire.

## Information Flow Diagram





**Initial Recovery Act Project Plan File Description**

This section covers the by-project information to be provided by each State which accounts for how it plans to invest its allotment of Recovery Act funding. The list needs to be consistent with the list of projects provided in the State's Section 1511 certification, as it may be amended. States should provide their best estimates of a complete list of projects to be funded with Recovery Act grants as of the plan's due date. If a State has not programmed all Recovery Act funds by that time, that information should be provided as well. The project list should be provided in an electronic format that allows for data sorting. For the purpose of this initial project plan report, the State may provide the Section 1511 list of projects if that list of projects provides all data listed below. Simply referencing the STIP will likely not be sufficient, since most do not contain all of the required data. These data will be used for meeting the reporting requirements of Sections 1201 and 1512. The data are also used to link together State DOT and FHWA provided Recovery Act project data.

**Format:** The data should be provided as a comma separated variable (.csv) text file.

**Due date:** By March 31, 2009. The State shall provide an additional list of projects within 2 weeks of the State issuing a new Section 1511 certification until September 2012.

**Due to:** The States will [upload](#) their data to the Recovery Act Data System (RADS) in UPACS. Questions should be directed to [ARRA.Questions@dot.gov](mailto:ARRA.Questions@dot.gov). Submittal of data to this e-mail account will not qualify as the required submittal under section 1511.

Projects								
Number	Primary Key	Data Element	Definition	Type	Max Length or format	Example	Validation and Business Rule(s)	Comments
1	PK	State_Code	State FIPS code from the U.S. Census Bureau	int	4	11	See Appendix A for list of valid codes	Only enter one code
2	PK	State_Project_Number	The State project number or ID as assigned by the State or its funding recipient, consistent with the format reported in FMIS.	string	50	"15648"		
3		Federal_Project_Number	The State assigned federal-aid project number, consistent with the seven digit format reported in FMIS.	string	25	"A000349"		
4		Project_Type	A string code used to denote the type of project. Projects are divided into individual projects and area wide projects.	string	1	"D"	Valid codes: I, D, S, O	Enter only one code
5		Project_Name	Consistent with the project name in the STIP and/or FMIS.	string	256	"Campton"		
6		Project_Description	Consistent with project description provided in the 1511 Certification.	string	2000	"Resurfacing"		
7		Project_Purpose	Enter the predominant two digit numeric improvement type code consistent with FMIS.	string	2	05	See Appendix C for list of valid codes	
8		Infrastructure_Rationale	The recipient's rationale for funding the infrastructure investment with funds made available under this Act. Code description: 1 To preserve and create jobs and promote economic recovery 2 To assist those most impacted by the recession	string	10	"1, 3, 4"	Valid Codes: 1, 2, 3, 4, 5	More than one code may be provided, separate each with a comma (see example)

			<p>3 To provide investments needed to increase economic efficiency by spurring technological advances in science and health</p> <p>4 To invest in transportation, environmental protection, and other infrastructure that will provide long-term economic benefits</p> <p>5 To stabilize State and local government budgets, in order to minimize and avoid reductions in essential services and counterproductive state and local tax increases</p>					
9		Total_ARRA_Estimate	The estimated total amount of Recovery Act (R.A.) funds to be expended on the project.	decimal	14,2	4625261.00		
10		Total_Cost_Estimate	The estimated total cost of all Recovery Act and non-Recovery Act funds consistent with the STIP and/or FMIS.	decimal	14,2	4625261.00		
11		EDA	A yes/no check-box to indicate if the project is in an economically distressed area.	string	1	"Y"	Valid codes: Y, N	Enter only one code
12		NEPA_Class_Action	Code Description: (1) TBD - To be determined; (2) CE - All types of categorical exclusions; (3) EA - Environmental assessment or finding of no significant impact; (4) EIS - Environmental impact statement; (5) NA - Not applicable.	string	3	"CE"	Valid codes: TBD, CE, EA, EIS, NA	Enter only one code

13	NEPA_Milestone_Completed	Code Description: (1) TBD - To be determined; (2) CE - All types of categorical exclusions; (3) EA - Environmental assessment; (4) FONSI - Finding of no significant impact; (5) DEIS - Draft environmental impact statement; (6) FEIS - Final environmental impact statement; (7) SEIS - Supplemental environmental impact statement; (8) ROD - Record of decision; (9) NA - Not applicable.	string	5	"CE"	Valid codes: TBD, CE, EA, FONSI, DEIS, FEIS, SEIS, ROD, NA	Enter only one code
14	NEPA_Milestone_Date	Date NEPA Milestone was completed.	date	mm/dd/yyyy	02/03/2009		
15	Federal_NEPA_Date	Enter date that FHWA approved the NEPA document indicated under "NEPA_Class_Action."	date	mm/dd/yyyy	02/03/2009		
16	Number_Federal_Permits	Federal permits/approvals requiring NEPA decisions or NEPA documents adoptions by other agencies, such as 404 Permits, Coast Guard Bridge Permits, or federal land transfers.	int		2		
17	Status_Federal_Permits	A string code used to denote the status of any outstanding federal permits or approvals, including those which are not reported in "Number_Federal_Permits" because they do not require a NEPA decision, such as ESA section 7 and Section 106 of the NHPA. If multiple permits or approvals are	string	4	"COMP"		

			<p>outstanding, choose the code that best describes the permit that is expected to be the last one approved. Code</p> <p>Description: (1) TBD - To be determined; (2) NOT - Not applied; (3) PEND - Applied/Pending; (4) COMP - Completed; (5) NA - Not applicable.</p>				<p>Valid codes: TBD, NOT, PEND, COMP, NA</p>	<p>Enter only one code</p>
--	--	--	---	--	--	--	--	--------------------------------

**Initial Recovery Act Award File Description**

On this form the State will provide information on the status of all Recovery Act projects awards. These data will be used for meeting the reporting requirements of Sections 1201 and 1512.

**Format:** The data should be provided as a comma separated variable (.csv) text file.

**Due date:** The State will update information within 2 weeks after any modification to the award(i.e. Advertised Date is issued).

**Due to:** The States will [upload](#) their data to the Recovery Act Data System (RADS) in UPACS. Questions should be directed to [ARRA.Questions@dot.gov](mailto:ARRA.Questions@dot.gov). Submittal of data to this e-mail account will not qualify as the required submittal under section 1511.

Awards								
Number	Primary Key	Data Element	Definition	Type	Max Length or format	Example	Validation and Business Rule(s)	Comments
1	PK	State_Code	State FIPS code from the U.S. Census Bureau	int	4	11	See Appendix A for list of valid codes	
2	PK	Federal_Project_Number	The State assigned federal-aid project number, consistent with the seven digit format reported in FMIS	string	50	"604207"		
3	PK	State_Project_Number	The State project number or ID as assigned by the State or its funding recipient, consistent with the format reported in FMIS.	string	50	" STIM1235"		
4	PK	Contract_Number	If multiple contracts exist on individual projects then list the contract numbers.	String	50	"POKA-2006-C-0003-JJ"		Use "NA" for work performed by a State DOT where an actual contract does not exist
5		County_Codes	A 5 digit code comprised of the 2 digit State FIPS code and 3 digit County FIPS Code. For example, the county of Somerset Maine would be coded as "23025." Federal Land Management Agencies will use this field to indicate the State and county where the majority of the project is located.	string	20	"23025"	See Appendix B for list of valid codes	
6		Congressional_Districts	The numeric Congressional District consistent with FMIS. States with one Congressional District should enter "0" (zero).	string	20	"2"	Multiple Congressional Districts should be separated by a comma	
7		Area_of_Benefit	The area of benefit may	string	20	"County"		

			be: State, County, City, School District					
8		Advertise_Date	The date that the Recovery Act project was advertised, reported as mm/dd/yyyy (e.g. "May 1, 2009" would be coded as "05/01/2009"). If the project is re-advertised, enter the new date. Leave blank if the project has not yet been advertised; do not enter future dates.	date	mm/dd/yyyy	5/7/2009		
9		Award_Date	The date that the Recovery Act project was awarded, reported as mm/dd/yyyy (e.g. "May 1, 2009" would be coded as "05/01/2009"). Leave blank if the project has not yet been advertised; do not enter future dates.	date	mm/dd/yyyy	4/24/2009		
10		Proceed_Date	The notice to proceed date for the Recovery Act project, reported as mm/dd/yyyy (e.g. "May 1, 2009" would be coded as "05/01/2009"). Leave blank if the project has not yet been advertised; do not enter future dates.	date		5/1/2009		
11		Award_Description	Award Title Description w/ purpose of each funding action. A brief descriptive title of the project or activity funded in whole or in part with Recovery Act funds. If this award funds multiple projects or activities, provide a descriptive title that captures the general focus area, e.g., "community development,"	string	4000	"Free Text"		



			“comprehensive community mental health services to adults with a serious mental illness,” etc.					
12		Award_Amount	The total amount of Recovery Act (R.A.) funds on the awarded contract. Enter the cost as whole dollars; do not provide costs in thousands or millions of dollars.	decimal	14.2	12896.32		
13		Award_Type	Transaction Type—Grant, Contract or Loan	string	8	Contract	Valid Codes: Grant, Contract, Loan	
14		Total_Funds	The total amount of the awarded contract. Enter the cost as whole dollars; do not provide costs in thousands or millions of dollars.	decimal	14,2	2182100.00		
15		DBE_Goal	The DBE Goal established by the recipient for the project as a percentage (XX.XX%) of the total estimated project cost. If there is no established goal for the project, report as “0”.	float		9.5		10.1% will be represented as 10.1
16		DBE_Commitment	The DBE commitment made by the prime contractor at the time of award as a percentage (XX.XX%) of the total contract amount.	float		13		10.1% will be represented as 10.1
17		Estimated_Completion	Estimated project or construction completion date reported as mm/yyyy (e.g. “May 2009” would be coded as “05/2009”).	date	mm/dd/yyyy	9/01/2009		
18		Actual_Start	Actual Start date of the project	date	mm/dd/yyyy	4/01/2009		
19		Actual_Completion	Actual completion date of the project	date	mm/dd/yyyy	3/01/2009		

20		Activity_Code	<p>Description of Project or Activity (NAICS code(s) or NTEE-NPC code(s)). For awards primarily funding infrastructure projects or activities, as defined by the awarding agency, provide the North American Industry Classification System (NAICS) code(s) that describe the Recovery Act projects or activities under this award. A searchable code list is at <a href="http://www.census.gov/naics/">http://www.census.gov/naics/</a>. For all other awards, provide the National Center for Stringitable Statistics "NTEE-NPC" code(s) that describe the Recovery Act projects or activities under this award. A searchable code list is at <a href="http://nccsdataweb.urban.org/PubApps/nteeSearch.php?gQry=all-core&amp;codeType=NPC">http://nccsdataweb.urban.org/PubApps/nteeSearch.php?gQry=all-core&amp;codeType=NPC</a>.</p>	string	20	"11531"		
21		DUNS_Number	<p>The unique nine-digit number issued by Dun &amp; Bradstreet followed by the optional 4 digit DUNS Plus number. All prime contractors must have a DUNS number. Reported as 99999999.9999</p>	string	13	"999999999999"		
22		Vendor_Prod_SRVC_Desc	<p>A description of the product or service provided by the vendor.</p>	string	20	"115310"		

23		Route_Number	Where applicable, the numeric identifier for the route on which the project is located. In some States this can be a mixed field consisting of both letters and numbers. Should be consistent with the route number provided for other federal reports, such as the Highway Performance Monitoring System (HPMS) or the National Bridge Inventory (NBI). Consistent with route number in STIP and/or FMIS. Do not enter multiple route numbers. If the project covers multiple routes, either choose the predominate route, or leave this field blank.	string	32	"000SR404"		
24		Begin_Point	Where applicable, the beginning mile point for the project. For projects covering multiple routes, either choose the beginning reference post for the predominant route, or leave this field blank.	decimal	7,3	2.36		
25		End_Point	Where applicable, the ending mile point for the project. For projects covering multiple routes, either choose the ending reference post for the predominant route, or leave this field blank.	decimal	7,3	1.5		
26		Length_Miles	The centerline length of the project. If the project covers multiple routes, enter the total mileage.	decimal	7,3	3.44		

## **Recipients**

The State will provide information on all vendors and recipients for Recovery Act projects. These data will be used for meeting the reporting requirements of Sections 1201 and 1512.

**Format:** The data should be provided as a comma separated variable (.csv) text file.

**Due date:** The State will provide information as a new vendor or sub-recipient performing work on behalf of the State.

**Due to:** To be uploaded by the State to the Recovery Act Data System (RADS) in UPACS.

Recipients								
Number	Primary Key	Data Element	Definition	Type	Max Length or format	Example	Validation and Business Rule(s)	Comments
1	PK	DUNS_Number	The unique nine-digit number issued by Dun & Bradstreet followed by the optional 4 digit DUNS Plus number. All prime contractors must have a DUNS number. Reported as 999999999.9999	String	13	"99999999999999"		DUNS#: 9-digit is mandatory but the 4-digit extension is optional
2		MPIN_Number	The MPIN is a mandatory data element created by the CCR registrant and must have nine stringacters: at least one letter (upper or lower case) and one number. No spaces or special stringacters are permitted.	string	9	"M02956123"		
3		CFDA_Number	Catalog of Federal Domestic Assistance: GSA, OMB; published description of Federal assistance program. Catalog of Federal Domestic Assistance (CFDA) number on the award document or provided by the awarding agency. If this award is being funded through multiple programs, provide each CFDA number.	string	6	"20.223"		

## **Monthly Status Employment and Project Status**

The State will provide summary employment information for all active Recovery Act projects. These data will be used for meeting the reporting requirements of Sections 1201 and 1512 and are due to FHWA no later than the 20<sup>th</sup> day of each month for the preceding month's data.

The following data are to be provided for each Recovery Act project. The State DOT is responsible for compiling and reporting the State, local, and contractor provided employment data for each project.

**Format:** The data should be provided as a comma separated variable (.csv) text file.

**Due date:** Every month until September 2012 as specified in the comments of each data item in the table below.

**Due to:** To be uploaded by the State to the Recovery Act Data System (RADS) in UPACS.

Monthly Status								
Number	Primary Key	Data Element	Definition	Type	Max Length or format	Example	Validation and Business Rule(s)	Comments
1	PK	State_Code	State FIPS code from the U.S. Census Bureau	int	4	11	See Appendix A for list of valid codes	
2	PK	Federal_Project_Number	The State assigned federal-aid project number, consistent with the seven digit format reported in FMIS.	string	50	"1555015"		
3	PK	State_Project_Number	The State project number or ID as assigned by the State or its funding recipient, consistent with the format reported in FMIS.	string	50	"100775"		
4	PK	Contract_Number	If multiple contracts exist on individual projects then list the contract numbers. Note that the combined State Project Number and Contract Number must be unique. Do not enter multiple contract numbers in one cell, each contract number must be a new line in the form. If this row is used for entering State employment data by project then enter zero (0) in this cell.	string	50	"DCKA-2009-B-0047"		
5	PK	Report_Month	The month and year covered by the report, as mm/yyyy (e.g. "May 2009" would be coded as "05/2009").	date	mm/dd/yyyy	04/01/2009		
6		DBE_Actual_Payments	Cumulative actual dollars paid to DBEs for labor, materials, equipment, etc., from the start of the project (\$XX,XXX.XX) Include payments to DBEs	decimal	14,2	12403.00		Due to FHWA no later than

			for projects with race neutral or "0" goal.					the 10 <sup>th</sup> day of each month for the preceding month's data.
7		Percent_Complete	The status of the project; the amount of elapsed time since work begun relative to the estimated total time to complete the project. Reported as a decimal equivalent i.e. 25% complete = 0.25.	float		0.0405		Due to FHWA no later than the 10 <sup>th</sup> day of each month for the preceding month's data.
8		Total_Employees	The number of people employed by the prime contractor or consultant and all their subcontractors during the reporting month for each project. Reported as a whole number.	int		60		Due to FHWA no later than the 20 <sup>th</sup> day of each month for the preceding month's data.
9		Total_Hours	The total hours for all people employed by the prime contractor or consultant, and subcontractor employees for the reporting month. Reported as a whole	int		803		Due to FHWA no



			number.					later than the 20 <sup>th</sup> day of each month for the preceding month's data.
10		Total_Payroll	The total dollar amount of wages paid by the prime contractor or consultant and all their subcontractors during the reporting month. Rounded to the nearest whole dollar and reported as a whole number.	decimal	14,2	25417.00		Due to FHWA no later than the 20 <sup>th</sup> day of each month for the preceding month's data.

## **Quarterly Status**

On this form the State will provide information on the status of all Recovery Act projects. These data will be used for meeting the reporting requirements of OMB Sections 1201 and 1512.

**Format:** The data should be provided as a comma separated variable (.csv) text file.

**Due date:** Within 10 calendar days after the end of every quarter until September 2012.

**Due to:** To be uploaded by the State to the Recovery Act Data System (RADS) in UPACS.

Quarterly Status								
Number	Primary Key	Data Element	Definition	Type	Max Length or format	Example	Validation and Business Rule(s)	Comments
1	PK	State_Code	State FIPS code from the U.S. Census Bureau	int	4	11	See Appendix A for list of valid codes	
2	PK	Federal_Project_Number	The State assigned federal-aid project number, consistent with the seven digit format reported in FMIS.	string	50	"1555015"		
3	PK	State_Project_Number	The State project number or ID as assigned by the State or its funding recipient, consistent with the format reported in FMIS.	string	50	"100775"		
4	PK	Contract_Number	If multiple contracts exist on individual projects then list the contract numbers. Note that the combined State Project Number and Contract Number must be unique. Do not enter multiple contract numbers in one cell, each contract number must be a new line in the form. If this row is used for entering State employment data by project then enter zero (0) in this cell.	string	50	"23889"		
5	PK	Report_Quarter		int	6	3		
6		Job_Creation	A narrative description of the employment impact of the Recovery Act funded work. This narrative should be cumulative for each calendar quarter and at a minimum, address the impact on the recipient's workforce, and if known, the impact on the	string	4000	"Free Text"		

			<p>workforces of subrecipients. At a minimum, the recipient shall provide— (i) A brief description of the types of jobs created and jobs retained in the United States and outlying areas. “Jobs or positions created” means those new positions created and filled, or previously existing unfilled positions that are filled, as a result of Recovery Act funding. “Jobs or positions retained” means those previously existing filled positions that are retained as a result of Recovery Act funding. This description may rely on job titles, broader labor categories, or the contractor’s existing practice for describing jobs as long as the terms used are widely understood and describe the general nature of the work; and (ii) An estimate of the number of jobs created and jobs retained in the United States and outlying areas. At a minimum, this estimate shall include any new positions created and any existing filled positions that were retained to support or carry out Recovery Act projects or activities managed directly by the recipient, and if known, by subrecipients.</p>					
--	--	--	---	--	--	--	--	--

			<p>The number shall be expressed as "full-time equivalent" (FTE), calculated cumulatively as all hours worked divided by the total number of hours in a full-time schedule, as defined by the recipient. For instance, two full-time employees and one part-time employee working half days would be reported as 2.5 FTE in each calendar quarter. (iii) A job cannot be reported as both created and retained. As used in this instruction, United States means the 50 States and the District of Columbia, and outlying areas means— (1) Commonwealths. (i) Puerto Rico. (ii) The Northern Mariana Islands; (2) Territories. (i) American Samoa. (ii) Guam. (iii) U.S. Virgin Islands; and (3) Minor outlying islands. (i) Baker Island. (ii) Howland Island. (iii) Jarvis Island. (iv) Johnston Atoll. (v) Kingman Reef. (vi) Midway Islands. (vii) Navassa Island. (viii) Palmyra Atoll. (ix) Wake Atoll.</p>					
7		Amount_Dispersed	The cumulative amount of cash dispersed.	decimal	14,2	206577.00		

## **Top Paid Officers**

The state will provide information for the five most highly compensated officers of the entity. The names and total compensation of the five most highly compensated officers of the subrecipient entity will be reported if: (1) the recipient in its preceding fiscal year received (a) 80 percent or more of its annual gross revenues in Federal awards; and (b) \$25,000,000 or more in annual gross revenues from Federal awards; and (2) the public does not have access to information about the compensation of the senior executives of the entity through periodic reports filed under section 13(a) or 15(d) of the Securities Exchange Act of 1934 (15 U.S.C. 78m(a), 78o(d)) or section 6104 of the Internal Revenue Code of 1986 [26 USC § 6104].

“Total compensation” means the cash and non-cash dollar value earned by the executive during the subrecipient’s past fiscal year and includes of the following: (i) salary and bonus; (ii) awards of stock, stock options, and stock appreciation rights (Use the dollar amount recognized for financial statement reporting purposes with respect to the fiscal year in accordance with FAS 123R); (iii) earnings for services under non-equity incentive plans (Does not include group life, health, hospitalization, or medical reimbursement plans that do not discriminate in favor of executives and are available generally to all salaried employees); (iv) change in pension value (This is the change in present value of defined benefit and actuarial pension plans.); (v) above-market earnings on deferred compensation that are not tax-qualified; and (vi) other compensation (For example: severance, termination payments, value of life insurance paid on behalf of the employee, perquisites or property if the value for the executive exceeds \$10,000). For more information see 17 CFR 229.402(c)(2).

- Format:** The data should be provided as a comma separated variable (.csv) text file.
- Due date:** Within 10 calendar days after the end of every month until September 2012.
- Due to:** To be uploaded by the State to the Recovery Act Data System (RADS) in UPACS.

**Top Paid Officers**

Number	Primary Key	Data Element	Definition	Type	Max Length or format	Example	Validation and Business Rule(s)	Comments
1	PK	DUNS_Number	The unique nine-digit number issued by Dun & Bradstreet followed by the optional 4 digit DUNS Plus number. All prime contractors must have a DUNS number. Reported as 999999999.9999.	string	13	"9999999999999"		DUNS#: 9-digit is mandatory but the 4-digit extension is optional
2	PK	Report_Year	The year covered by the report, as yyyy.	int	2009	2009		
3	PK	Officer_Number	A number 1 through 5 to indicate one of the five highest paid officers.	int	1	1		
4		Officer_Name	The name of the highest paid officer.	string	50	"Icabod Crane"		
5		Total_Compensation	For the five most highly compensated officers of the entity: total compensation.	decimal	50	150000		

## **Maintenance of Effort**

As with the 1201 planned expenditure certifications, the reports are for expenditures of State funds on the various types of projects funded under the Recovery Act (not obligations or encumbrances). The 1201 Maintenance of Effort Actual Expenditures Report also must include any State funds spent on projects that are not receiving Recovery Act funding, such as State-funded match for federally-assisted projects and State funding for non-federally-assisted projects that are eligible for Federal funding. This data will be compared to amounts included in the State's MOE certification that will ultimately be used to determine whether each State met its level of effort during the covered period (February 17, 2009, through September 30, 2010).

States must report actual expenditures from State sources for the types of projects funded by each of the covered programs. States must complete the form for all program areas listed in the document, not just "Highway Infrastructure Investment."

**Format:** Through RADS input screen.

**Due date:** The periodic reports are due:

<b>Due date</b>	<b>Report on Activities for the Following Period</b>
May 10, 2009	February 17, 2009 - April 30, 2009
August 10, 2009	February 17, 2009 - July 31, 2009
February 10, 2010	February 17, 2009 - January 31, 2010
February 10, 2011	February 17, 2009 - January 31, 2011
October 10, 2012	February 17, 2009 - September 30, 2012

**Due to:** To be input by the State to the Recovery Act Data System (RADS) in UPACS.



### Example of the RADS input screen

State:  Report Type:

**Alabama Department of Transportation  
Recovery Act Section 1201 Report  
Actual State Expenditures  
February 17, 2009 through May 1, 2009**

Recovery Act grant recipients must report all actual expenditures from State sources for the types of projects that are eligible under each of the Recovery Act covered programs. Grants recipients must include actual State expenditures from February 17, 2009, through May 1, 2009, in this report. Please fill in an amount for each of the covered programs. If you, the grant recipient, did not expend any funds from State sources on the types of projects that are eligible under each of the Recovery Act covered programs during this time period, please indicate "\$0".

<b>Supplemental Discretionary Grants for a National Surface Transportation System</b> Office of the Secretary of Transportation	<input type="text" value="\$0"/>
<b>Supplemental Funding for Facilities and Equipment</b> Federal Aviation Administration	<input type="text" value="\$0"/>
<b>Grants-in-Aid for Airports</b> Federal Highway Administration	<input type="text" value="\$0"/>
<b>Highway Infrastructure Investment</b> Federal Highway Administration	<input type="text" value="\$0"/>
<b>Capital Assistance for High Speed Rail Corridors and Intercity Passenger Rail Service</b> Federal Railroad Administration	<input type="text" value="\$0"/>
<b>Capital Grants to the National Railroad Passenger Corporation</b> Federal Railroad Administration	<input type="text" value="\$0"/>
<b>Transit Capital Assistance</b> Federal Transit Administration	<input type="text" value="\$0"/>
<b>Fixed Guideway Infrastructure Investment</b> Federal Transit Administration	<input type="text" value="\$0"/>
<b>Capital Investment Grants</b> Federal Transit Administration	<input type="text" value="\$0"/>
<b>Supplemental Grants for Assistance to Small Shipyards</b> Maritime Administration	<input type="text" value="\$0"/>

## Appendix A

### State FIPS and Federal Land Management Agency Region Codes

STATE_CODE	STATE_NAME
1	Alabama
2	Alaska
4	Arizona
5	Arkansas
6	California
8	Colorado
9	Connecticut
10	Delaware
11	District of Columbia
12	Florida
13	Georgia
15	Hawaii
16	Idaho
17	Illinois
18	Indiana
19	Iowa
20	Kansas
21	Kentucky
22	Louisiana
23	Maine
24	Maryland
25	Massachusetts
26	Michigan
27	Minnesota
28	Mississippi
29	Missouri
30	Montana
31	Nebraska
32	Nevada
33	New Hampshire
34	New Jersey
35	New Mexico
36	New York
37	North Carolina
38	North Dakota
39	Ohio
40	Oklahoma
41	Oregon
42	Pennsylvania
44	Rhode Island

STATE_CODE	STATE_NAME
45	South Carolina
46	South Dakota
47	Tennessee
48	Texas
49	Utah
50	Vermont
51	Virginia
53	Washington
54	West Virginia
55	Wisconsin
56	Wyoming
60	American Samoa
66	Guam
69	Northern Marianas
72	Puerto Rico
78	Virgin Islands
1400	Headquarters Federal Lands
1460	FLMA Other - FLH
1462	IRR - FLH
1463	FWS - FLH
1464	FS - FLH
1466	NPS - FLH
1500	Eastern Federal Lands
1560	FLMA Other - FLED
1562	IRR - FLED
1563	FWS - FLED
1564	FS - FLED
1566	NPS - FLED
1600	Central Federal Lands
1660	FLMA Other - FLCD
1662	IRR - FLCD
1663	FWS - FLCD
1664	FS - FLCD
1666	NPS - FLCD
1700	Western Federal Lands
1760	FLMA Other - FLWD
1762	IRR - FLWD
1763	FWS - FLWD
1764	FS - FLWD
1766	NPS - FLWD

## Appendix B

### State/County FIPS Codes

<u>Alabama</u>		01091	Marengo	02240	Southeast Fairbanks
01001	Autauga	01093	Marion	02261	Valdez-Cordova
01003	Baldwin	01095	Marshall	02270	Wade Hampton
01005	Barbour	01097	Mobile	02280	Wrangell-Petersburg
01007	Bibb	01099	Monroe	02282	Yakutat
01009	Blount	01101	Montgomery	02290	Yukon-Koyukuk
01011	Bullock	01103	Morgan		
01013	Butler	01105	Perry	<u>Arizona</u>	
01015	Calhoun	01107	Pickens	04001	Apache
01017	Chambers	01109	Pike	04003	Cochise
01019	Cherokee	01111	Randolph	04005	Coconino
01021	Chilton	01113	Russell	04007	Gila
01023	Choctaw	01115	St. Clair	04009	Graham
01025	Clarke	01117	Shelby	04011	Greenlee
01027	Clay	01119	Sumter	04012	La Paz
01029	Cleburne	01121	Talladega	04013	Maricopa
01031	Coffee	01123	Tallapoosa	04015	Mohave
01033	Colbert	01125	Tuscaloosa	04017	Navajo
01035	Conecuh	01127	Walker	04019	Pima
01037	Coosa	01129	Washington	04021	Pinal
01039	Covington	01131	Wilcox	04023	Santa Cruz
01041	Crenshaw	01133	Winston	04025	Yavapai
01043	Cullman			04027	Yuma
01045	Dale	<u>Alaska</u>			
01047	Dallas	02013	Aleutians East	<u>Arkansas</u>	
01049	DeKalb	02016	Aleutians West	05001	Arkansas
01051	Elmore	02020	Anchorage	05003	Ashley
01053	Escambia	02050	Bethel	05005	Baxter
01055	Etowah	02060	Bristol Bay	05007	Benton
01057	Fayette	02068	Denali	05009	Boone
01059	Franklin	02070	Dillingham	05011	Bradley
01061	Geneva	02090	Fairbanks North Star	05013	Calhoun
01063	Greene	02100	Haines	05015	Carroll
01065	Hale	02110	Juneau	05017	Chicot
01067	Henry	02122	Kenai Peninsula	05019	Clark
01069	Houston	02130	Ketchikan Gateway	05021	Clay
01071	Jackson	02150	Kodiak Island	05023	Cleburne
01073	Jefferson	02164	Lake and Peninsula	05025	Cleveland
01075	Lamar	02170	Matanuska-Susitna	05027	Columbia
01077	Lauderdale	02180	Nome	05029	Conway
01079	Lawrence	02185	North Slope	05031	Craighead
01081	Lee	02188	Northwest Arctic	05033	Crawford
01083	Limestone	02201	Prince of Wales-	05035	Crittenden
01085	Lowndes		Outer Ketchikan	05037	Cross
01087	Macon	02220	Sitka	05039	Dallas
01089	Madison	02232	Skagway-Hoonah-	05041	Desha
			Angoon	05043	Drew

05045	Faulkner	05149	Yell	06099	Stanislaus
05047	Franklin			06101	Sutter
05049	Fulton	<u>California</u>		06103	Tehama
05051	Garland	06001	Alameda	06105	Trinity
05053	Grant	06003	Alpine	06107	Tulare
05055	Greene	06005	Amador	06109	Tuolumne
05057	Hempstead	06007	Butte	06111	Ventura
05059	Hot Spring	06009	Calaveras	06113	Yolo
05061	Howard	06011	Colusa	06115	Yuba
05063	Independence	06013	Contra Costa		
05065	Izard	06015	Del Norte	<u>Colorado</u>	
05067	Jackson	06017	El Dorado	08001	Adams
05069	Jefferson	06019	Fresno	08003	Alamosa
05071	Johnson	06021	Glenn	08005	Arapahoe
05073	Lafayette	06023	Humboldt	08007	Archuleta
05075	Lawrence	06025	Imperial	08009	Baca
05077	Lee	06027	Inyo	08011	Bent
05079	Lincoln	06029	Kern	08013	Boulder
05081	Little River	06031	Kings	08014	Broomfield
05083	Logan	06033	Lake	08015	Chaffee
05085	Lonoke	06035	Lassen	08017	Cheyenne
05087	Madison	06037	Los Angeles	08019	Clear Creek
05089	Marion	06039	Madera	08021	Conejos
05091	Miller	06041	Marin	08023	Costilla
05093	Mississippi	06043	Mariposa	08025	Crowley
05095	Monroe	06045	Mendocino	08027	Custer
05097	Montgomery	06047	Merced	08029	Delta
05099	Nevada	06049	Modoc	08031	Denver
05101	Newton	06051	Mono	08033	Dolores
05103	Ouachita	06053	Monterey	08035	Douglas
05105	Perry	06055	Napa	08037	Eagle
05107	Phillips	06057	Nevada	08039	Elbert
05109	Pike	06059	Orange	08041	El Paso
05111	Poinsett	06061	Placer	08043	Fremont
05113	Polk	06063	Plumas	08045	Garfield
05115	Pope	06065	Riverside	08047	Gilpin
05117	Prairie	06067	Sacramento	08049	Grand
05119	Pulaski	06069	San Benito	08051	Gunnison
05121	Randolph	06071	San Bernardino	08053	Hinsdale
05123	St. Francis	06073	San Diego	08055	Huerfano
05125	Saline	06075	San Francisco	08057	Jackson
05127	Scott	06077	San Joaquin	08059	Jefferson
05129	Searcy	06079	San Luis Obispo	08061	Kiowa
05131	Sebastian	06081	San Mateo	08063	Kit Carson
05133	Sevier	06083	Santa Barbara	08065	Lake
05135	Sharp	06085	Santa Clara	08067	La Plata
05137	Stone	06087	Santa Cruz	08069	Larimer
05139	Union	06089	Shasta	08071	Las Animas
05141	Van Buren	06091	Sierra	08073	Lincoln
05143	Washington	06093	Siskiyou	08075	Logan
05145	White	06095	Solano	08077	Mesa
05147	Woodruff	06097	Sonoma	08079	Mineral

08081	Moffat	12019	Clay	12123	Taylor
08083	Montezuma	12021	Collier	12125	Union
08085	Montrose	12023	Columbia	12127	Volusia
08087	Morgan	12027	DeSoto	12129	Wakulla
08089	Otero	12029	Dixie	12131	Walton
08091	Ouray	12031	Duval	12133	Washington
08093	Park	12033	Escambia		
08095	Phillips	12035	Flagler	<u>Georgia</u>	
08097	Pitkin	12037	Franklin	13001	Appling
08099	Prowers	12039	Gadsden	13003	Atkinson
08101	Pueblo	12041	Gilchrist	13005	Bacon
08103	Rio Blanco	12043	Glades	13007	Baker
08105	Rio Grande	12045	Gulf	13009	Baldwin
08107	Routt	12047	Hamilton	13011	Banks
08109	Saguache	12049	Hardee	13013	Barrow
08111	San Juan	12051	Hendry	13015	Bartow
08113	San Miguel	12053	Hernando	13017	Ben Hill
08115	Sedgwick	12055	Highlands	13019	Berrien
08117	Summit	12057	Hillsborough	13021	Bibb
08119	Teller	12059	Holmes	13023	Bleckley
08121	Washington	12061	Indian River	13025	Brantley
08123	Weld	12063	Jackson	13027	Brooks
08125	Yuma	12065	Jefferson	13029	Bryan
		12067	Lafayette	13031	Bulloch
		12069	Lake	13033	Burke
<u>Connecticut</u>		12071	Lee	13035	Butts
09001	Fairfield	12073	Leon	13037	Calhoun
09003	Hartford	12075	Levy	13039	Camden
09005	Litchfield	12077	Liberty	13043	Candler
09007	Middlesex	12079	Madison	13045	Carroll
09009	New Haven	12081	Manatee	13047	Catoosa
09011	New London	12083	Marion	13049	Stringlton
09013	Tolland	12085	Martin	13051	Chatham
09015	Windham	12086	Miami-Dade	13053	Chattahoochee
		12087	Monroe	13055	Chattooga
<u>Delaware</u>		12089	Nassau	13057	Cherokee
10001	Kent	12091	Okaloosa	13059	Clarke
10003	New Castle	12093	Okeechobee	13061	Clay
10005	Sussex	12095	Orange	13063	Clayton
		12097	Osceola	13065	Clinch
<u>District of Columbia</u>		12099	Palm Beach	13067	Cobb
11001	District of Columbia	12101	Pasco	13069	Coffee
		12103	Pinellas	13071	Colquitt
<u>Florida</u>		12105	Polk	13073	Columbia
12001	Alachua	12107	Putnam	13075	Cook
12003	Baker	12109	St. Johns	13077	Coweta
12005	Bay	12111	St. Lucie	13079	Crawford
12007	Bradford	12113	Santa Rosa	13081	Crisp
12009	Brevard	12115	Sarasota	13083	Dade
12011	Broward	12117	Seminole	13085	Dawson
12013	Calhoun	12119	Sumter	13087	Decatur
12015	Stringlotte	12121	Suwannee	13089	DeKalb
12017	Citrus				

13091	Dodge	13195	Madison	13301	Warren
13093	Dooly	13197	Marion	13303	Washington
13095	Dougherty	13199	Meriwether	13305	Wayne
13097	Douglas	13201	Miller	13307	Webster
13099	Early	13205	Mitchell	13309	Wheeler
13101	Echols	13207	Monroe	13311	White
13103	Effingham	13209	Montgomery	13313	Whitfield
13105	Elbert	13211	Morgan	13315	Wilcox
13107	Emanuel	13213	Murray	13317	Wilkes
13109	Evans	13215	Muscogee	13319	Wilkinson
13111	Fannin	13217	Newton	13321	Worth
13113	Fayette	13219	Oconee		
13115	Floyd	13221	Oglethorpe	<u>Hawaii</u>	
13117	Forsyth	13223	Paulding	15001	Hawaii
13119	Franklin	13225	Peach	15003	Honolulu
13121	Fulton	13227	Pickens	15005	Kalawao
13123	Gilmer	13229	Pierce	15007	Kauai
13125	Glascok	13231	Pike	15009	Maui
13127	Glynn	13233	Polk		
13129	Gordon	13235	Pulaski	<u>Idaho</u>	
13131	Grady	13237	Putnam	16001	Ada
13133	Greene	13239	Quitman	16003	Adams
13135	Gwinnett	13241	Rabun	16005	Bannock
13137	Habersham	13243	Randolph	16007	Bear Lake
13139	Hall	13245	Richmond	16009	Benewah
13141	Hancock	13247	Rockdale	16011	Bingham
13143	Haralson	13249	Schley	16013	Blaine
13145	Harris	13251	Screven	16015	Boise
13147	Hart	13253	Seminole	16017	Bonner
13149	Heard	13255	Spalding	16019	Bonneville
13151	Henry	13257	Stephens	16021	Boundary
13153	Houston	13259	Stewart	16023	Butte
13155	Irwin	13261	Sumter	16025	Camas
13157	Jackson	13263	Talbot	16027	Canyon
13159	Jasper	13265	Taliaferro	16029	Caribou
13161	Jeff Davis	13267	Tattnall	16031	Cassia
13163	Jefferson	13269	Taylor	16033	Clark
13165	Jenkins	13271	Telfair	16035	Clearwater
13167	Johnson	13273	Terrell	16037	Custer
13169	Jones	13275	Thomas	16039	Elmore
13171	Lamar	13277	Tift	16041	Franklin
13173	Lanier	13279	Toombs	16043	Fremont
13175	Laurens	13281	Towns	16045	Gem
13177	Lee	13283	Treutlen	16047	Gooding
13179	Liberty	13285	Troup	16049	Idaho
13181	Lincoln	13287	Turner	16051	Jefferson
13183	Long	13289	Twiggs	16053	Jerome
13185	Lowndes	13291	Union	16055	Kootenai
13187	Lumpkin	13293	Upson	16057	Latah
13189	McDuffie	13295	Walker	16059	Lemhi
13191	McIntosh	13297	Walton	16061	Lewis
13193	Macon	13299	Ware	16063	Lincoln

16065	Madison	17077	Jackson	17181	Union
16067	Minidoka	17079	Jasper	17183	Vermilion
16069	Nez Perce	17081	Jefferson	17185	Wabash
16071	Oneida	17083	Jersey	17187	Warren
16073	Owyhee	17085	Jo Daviess	17189	Washington
16075	Payette	17087	Johnson	17191	Wayne
16077	Power	17089	Kane	17193	White
16079	Shoshone	17091	Kankakee	17195	Whiteside
16081	Teton	17093	Kendall	17197	Will
16083	Twin Falls	17095	Knox	17199	Williamson
16085	Valley	17097	Lake	17201	Winnebago
16087	Washington	17099	LaSalle	17203	Woodford
		17101	Lawrence		
		17103	Lee		
<u>Illinois</u>		17105	Livingston	<u>Indiana</u>	
17001	Adams	17107	Logan	18001	Adams
17003	Alexander	17109	McDonough	18003	Allen
17005	Bond	17111	McHenry	18005	Bartholomew
17007	Boone	17113	McLean	18007	Benton
17009	Brown	17115	Macon	18009	Blackford
17011	Bureau	17117	Macoupin	18011	Boone
17013	Calhoun	17119	Madison	18013	Brown
17015	Carroll	17121	Marion	18015	Carroll
17017	Cass	17123	Marshall	18017	Cass
17019	Champaign	17125	Mason	18019	Clark
17021	Christian	17127	Massac	18021	Clay
17023	Clark	17129	Menard	18023	Clinton
17025	Clay	17131	Mercer	18025	Crawford
17027	Clinton	17133	Monroe	18027	Daviess
17029	Coles	17135	Montgomery	18029	Dearborn
17031	Cook	17137	Morgan	18031	Decatur
17033	Crawford	17139	Moultrie	18033	DeKalb
17035	Cumberland	17141	Ogle	18035	Delaware
17037	DeKalb	17143	Peoria	18037	Dubois
17039	De Witt	17145	Perry	18039	Elkhart
17041	Douglas	17147	Piatt	18041	Fayette
17043	DuPage	17149	Pike	18043	Floyd
17045	Edgar	17151	Pope	18045	Fountain
17047	Edwards	17153	Pulaski	18047	Franklin
17049	Effingham	17155	Putnam	18049	Fulton
17051	Fayette	17157	Randolph	18051	Gibson
17053	Ford	17159	Richland	18053	Grant
17055	Franklin	17161	Rock Island	18055	Greene
17057	Fulton	17163	St. Clair	18057	Hamilton
17059	Gallatin	17165	Saline	18059	Hancock
17061	Greene	17167	Sangamon	18061	Harrison
17063	Grundy	17169	Schuyler	18063	Hendricks
17065	Hamilton	17171	Scott	18065	Henry
17067	Hancock	17173	Shelby	18067	Howard
17069	Hardin	17175	Stark	18069	Huntington
17071	Henderson	17177	Stephenson	18071	Jackson
17073	Henry	17179	Tazewell	18073	Jasper
17075	Iroquois			18075	Jay

18077	Jefferson	18181	White	19097	Jackson
18079	Jennings	18183	Whitley	19099	Jasper
18081	Johnson			19101	Jefferson
18083	Knox	<u>Iowa</u>		19103	Johnson
18085	Kosciusko	19001	Adair	19105	Jones
18087	LaGrange	19003	Adams	19107	Keokuk
18089	Lake	19005	Allamakee	19109	Kossuth
18091	LaPorte	19007	Appanoose	19111	Lee
18093	Lawrence	19009	Audubon	19113	Linn
18095	Madison	19011	Benton	19115	Louisa
18097	Marion	19013	Black Hawk	19117	Lucas
18099	Marshall	19015	Boone	19119	Lyon
18101	Martin	19017	Bremer	19121	Madison
18103	Miami	19019	Buchanan	19123	Mahaska
18105	Monroe	19021	Buena Vista	19125	Marion
18107	Montgomery	19023	Butler	19127	Marshall
18109	Morgan	19025	Calhoun	19129	Mills
18111	Newton	19027	Carroll	19131	Mitchell
18113	Noble	19029	Cass	19133	Monona
18115	Ohio	19031	Cedar	19135	Monroe
18117	Orange	19033	Cerro Gordo	19137	Montgomery
18119	Owen	19035	Cherokee	19139	Muscatine
18121	Parke	19037	Chickasaw	19141	O'Brien
18123	Perry	19039	Clarke	19143	Osceola
18125	Pike	19041	Clay	19145	Page
18127	Porter	19043	Clayton	19147	Palo Alto
18129	Posey	19045	Clinton	19149	Plymouth
18131	Pulaski	19047	Crawford	19151	Pocahontas
18133	Putnam	19049	Dallas	19153	Polk
18135	Randolph	19051	Davis	19155	Pottawattamie
18137	Ripley	19053	Decatur	19157	Poweshiek
18139	Rush	19055	Delaware	19159	Ringgold
18141	St. Joseph	19057	Des Moines	19161	Sac
18143	Scott	19059	Dickinson	19163	Scott
18145	Shelby	19061	Dubuque	19165	Shelby
18147	Spencer	19063	Emmet	19167	Sioux
18149	Starke	19065	Fayette	19169	Story
18151	Steuben	19067	Floyd	19171	Tama
18153	Sullivan	19069	Franklin	19173	Taylor
18155	Switzerland	19071	Fremont	19175	Union
18157	Tippecanoe	19073	Greene	19177	Van Buren
18159	Tipton	19075	Grundy	19179	Wapello
18161	Union	19077	Guthrie	19181	Warren
18163	Vanderburgh	19079	Hamilton	19183	Washington
18165	Vermillion	19081	Hancock	19185	Wayne
18167	Vigo	19083	Hardin	19187	Webster
18169	Wabash	19085	Harrison	19189	Winnebago
18171	Warren	19087	Henry	19191	Winneshiek
18173	Warrick	19089	Howard	19193	Woodbury
18175	Washington	19091	Humboldt	19195	Worth
18177	Wayne	19093	Ida	19197	Wright
18179	Wells	19095	Iowa		



<u>Kansas</u>		20103	Leavenworth	20207	Woodson
20001	Allen	20105	Lincoln	20209	Wyandotte
20003	Anderson	20107	Linn		
20005	Atchison	20109	Logan	<u>Kentucky</u>	
20007	Barber	20111	Lyon	21001	Adair
20009	Barton	20113	McPherson	21003	Allen
20011	Bourbon	20115	Marion	21005	Anderson
20013	Brown	20117	Marshall	21007	Ballard
20015	Butler	20119	Meade	21009	Barren
20017	Chase	20121	Miami	21011	Bath
20019	Chautauqua	20123	Mitchell	21013	Bell
20021	Cherokee	20125	Montgomery	21015	Boone
20023	Cheyenne	20127	Morris	21017	Bourbon
20025	Clark	20129	Morton	21019	Boyd
20027	Clay	20131	Nemaha	21021	Boyle
20029	Cloud	20133	Neosho	21023	Bracken
20031	Coffey	20135	Ness	21025	Breathitt
20033	Comanche	20137	Norton	21027	Breckinridge
20035	Cowley	20139	Osage	21029	Bullitt
20037	Crawford	20141	Osborne	21031	Butler
20039	Decatur	20143	Ottawa	21033	Caldwell
20041	Dickinson	20145	Pawnee	21035	Calloway
20043	Doniphan	20147	Phillips	21037	Campbell
20045	Douglas	20149	Pottawatomie	21039	Carlisle
20047	Edwards	20151	Pratt	21041	Carroll
20049	Elk	20153	Rawlins	21043	Carter
20051	Ellis	20155	Reno	21045	Casey
20053	Ellsworth	20157	Republic	21047	Christian
20055	Finney	20159	Rice	21049	Clark
20057	Ford	20161	Riley	21051	Clay
20059	Franklin	20163	Rooks	21053	Clinton
20061	Geary	20165	Rush	21055	Crittenden
20063	Gove	20167	Russell	21057	Cumberland
20065	Graham	20169	Saline	21059	Daviess
20067	Grant	20171	Scott	21061	Edmonson
20069	Gray	20173	Sedgwick	21063	Elliott
20071	Greeley	20175	Seward	21065	Estill
20073	Greenwood	20177	Shawnee	21067	Fayette
20075	Hamilton	20179	Sheridan	21069	Fleming
20077	Harper	20181	Sherman	21071	Floyd
20079	Harvey	20183	Smith	21073	Franklin
20081	Haskell	20185	Stafford	21075	Fulton
20083	Hodgeman	20187	Stanton	21077	Gallatin
20085	Jackson	20189	Stevens	21079	Garrard
20087	Jefferson	20191	Sumner	21081	Grant
20089	Jewell	20193	Thomas	21083	Graves
20091	Johnson	20195	Trego	21085	Grayson
20093	Kearny	20197	Wabaunsee	21087	Green
20095	Kingman	20199	Wallace	21089	Greenup
20097	Kiowa	20201	Washington	21091	Hancock
20099	Labette	20203	Wichita	21093	Hardin
20101	Lane	20205	Wilson	21095	Harlan

21097	Harrison	21201	Robertson	22061	Lincoln
21099	Hart	21203	Rockcastle	22063	Livingston
21101	Henderson	21205	Rowan	22065	Madison
21103	Henry	21207	Russell	22067	Morehouse
21105	Hickman	21209	Scott	22069	Natchitoches
21107	Hopkins	21211	Shelby	22071	Orleans
21109	Jackson	21213	Simpson	22073	Ouachita
21111	Jefferson	21215	Spencer	22075	Plaquemines
21113	Jessamine	21217	Taylor	22077	Pointe Coupee
21115	Johnson	21219	Todd	22079	Rapides
21117	Kenton	21221	Trigg	22081	Red River
21119	Knott	21223	Trimble	22083	Richland
21121	Knox	21225	Union	22085	Sabine
21123	Larue	21227	Warren	22087	St. Bernard
21125	Laurel	21229	Washington	22089	St. Stringles
21127	Lawrence	21231	Wayne	22091	St. Helena
21129	Lee	21233	Webster	22093	St. James
21131	Leslie	21235	Whitley	22095	St. John the Baptist
21133	Letcher	21237	Wolfe	22097	St. Landry
21135	Lewis	21239	Woodford	22099	St. Martin
21137	Lincoln			22101	St. Mary
21139	Livingston	<u>Louisiana</u>		22103	St. Tammany
21141	Logan	22001	Acadia	22105	Tangipahoa
21143	Lyon	22003	Allen	22107	Tensas
21145	McCracken	22005	Ascension	22109	Terrebonne
21147	McCreary	22007	Assumption	22111	Union
21149	McLean	22009	Avoyelles	22113	Vermilion
21151	Madison	22011	Beauregard	22115	Vernon
21153	Magoffin	22013	Bienville	22117	Washington
21155	Marion	22015	Bossier	22119	Webster
21157	Marshall	22017	Caddo	22121	West Baton Rouge
21159	Martin	22019	Calcasieu	22123	West Carroll
21161	Mason	22021	Caldwell	22125	West Feliciana
21163	Meade	22023	Cameron	22127	Winn
21165	Menifee	22025	Catahoula		
21167	Mercer	22027	Claiborne	<u>Maine</u>	
21169	Metcalfe	22029	Concordia	23001	Androscoggin
21171	Monroe	22031	De Soto	23003	Aroostook
21173	Montgomery	22033	East Baton Rouge	23005	Cumberland
21175	Morgan	22035	East Carroll	23007	Franklin
21177	Muhlenberg	22037	East Feliciana	23009	Hancock
21179	Nelson	22039	Evangeline	23011	Kennebec
21181	Nicholas	22041	Franklin	23013	Knox
21183	Ohio	22043	Grant	23015	Lincoln
21185	Oldham	22045	Iberia	23017	Oxford
21187	Owen	22047	Iberville	23019	Penobscot
21189	Owsley	22049	Jackson	23021	Piscataquis
21191	Pendleton	22051	Jefferson	23023	Sagadahoc
21193	Perry	22053	Jefferson Davis	23025	Somerset
21195	Pike	22055	Lafayette	23027	Waldo
21197	Powell	22057	Lafourche	23029	Washington
21199	Pulaski	22059	La Salle	23031	York

<u>Maryland</u>		26019	Benzie	26123	Newaygo
24001	Allegany	26021	Berrien	26125	Oakland
24003	Anne Arundel	26023	Branch	26127	Oceana
24005	Baltimore	26025	Calhoun	26129	Ogemaw
24009	Calvert	26027	Cass	26131	Ontonagon
24011	Caroline	26029	Stringlevoix	26133	Osceola
24013	Carroll	26031	Cheboygan	26135	Oscoda
24015	Cecil	26033	Chippewa	26137	Otsego
24017	Stringles	26035	Clare	26139	Ottawa
24019	Dorchester	26037	Clinton	26141	Presque Isle
24021	Frederick	26039	Crawford	26143	Roscommon
24023	Garrett	26041	Delta	26145	Saginaw
24025	Harford	26043	Dickinson	26147	St. Clair
24027	Howard	26045	Eaton	26149	St. Joseph
24029	Kent	26047	Emmet	26151	Sanilac
24031	Montgomery	26049	Genesee	26153	Schoolcraft
24033	Prince George's	26051	Gladwin	26155	Shiawassee
24035	Queen Anne's	26053	Gogebic	26157	Tuscola
24037	St. Mary's	26055	Grand Traverse	26159	Van Buren
24039	Somerset	26057	Gratiot	26161	Washtenaw
24041	Talbot	26059	Hillsdale	26163	Wayne
24043	Washington	26061	Houghton	26165	Wexford
24045	Wicomico	26063	Huron		
24047	Worcester	26065	Ingham	<u>Minnesota</u>	
24510	Baltimore	26067	Ionia	27001	Aitkin
		26069	Iosco	27003	Anoka
		26071	Iron	27005	Becker
<u>Massachusetts</u>		26073	Isabella	27007	Beltrami
25001	Barnstable	26075	Jackson	27009	Benton
25003	Berkshire	26077	Kalamazoo	27011	Big Stone
25005	Bristol	26079	Kalamazoo	27013	Blue Earth
25007	Dukes	26081	Kent	27015	Brown
25009	Essex	26083	Keweenaw	27017	Carlton
25011	Franklin	26085	Lake	27019	Carver
25013	Hampden	26087	Lapeer	27021	Cass
25015	Hampshire	26089	Leelanau	27023	Chippewa
25017	Middlesex	26091	Lenawee	27025	Chisago
25019	Nantucket	26093	Livingston	27027	Clay
25021	Norfolk	26095	Luce	27029	Clearwater
25023	Plymouth	26097	Mackinac	27031	Cook
25025	Suffolk	26099	Macomb	27033	Cottonwood
25027	Worcester	26101	Manistee	27035	Crow Wing
		26103	Marquette	27037	Dakota
<u>Michigan</u>		26105	Mason	27039	Dodge
26001	Alcona	26107	Mecosta	27041	Douglas
26003	Alger	26109	Menominee	27043	Faribault
26005	Allegan	26111	Midland	27045	Fillmore
26007	Alpena	26113	Missaukee	27047	Freeborn
26009	Antrim	26115	Monroe	27049	Goodhue
26011	Arenac	26117	Montcalm	27051	Grant
26013	Baraga	26119	Montmorency	27053	Hennepin
26015	Barry	26121	Muskegon	27055	Houston
26017	Bay				

27057	Hubbard	27161	Waseca	28087	Lowndes
27059	Isanti	27163	Washington	28089	Madison
27061	Itasca	27165	Watonwan	28091	Marion
27063	Jackson	27167	Wilkin	28093	Marshall
27065	Kanabec	27169	Winona	28095	Monroe
27067	Kandiyohi	27171	Wright	28097	Montgomery
27069	Kittson	27173	Yellow Medicine	28099	Neshoba
27071	Koochiching			28101	Newton
27073	Lac qui Parle	<u>Mississippi</u>		28103	Noxubee
27075	Lake	28001	Adams	28105	Oktibbeha
27077	Lake of the Woods	28003	Alcorn	28107	Panola
27079	Le Sueur	28005	Amite	28109	Pearl River
27081	Lincoln	28007	Attala	28111	Perry
27083	Lyon	28009	Benton	28113	Pike
27085	McLeod	28011	Bolivar	28115	Pontotoc
27087	Mahnomen	28013	Calhoun	28117	Prentiss
27089	Marshall	28015	Carroll	28119	Quitman
27091	Martin	28017	Chickasaw	28121	Rankin
27093	Meeker	28019	Choctaw	28123	Scott
27095	Mille Lacs	28021	Claiborne	28125	Sharkey
27097	Morrison	28023	Clarke	28127	Simpson
27099	Mower	28025	Clay	28129	Smith
27101	Murray	28027	Coahoma	28131	Stone
27103	Nicollet	28029	Copiah	28133	Sunflower
27105	Nobles	28031	Covington	28135	Tallahatchie
27107	Norman	28033	DeSoto	28137	Tate
27109	Olmsted	28035	Forrest	28139	Tippah
27111	Otter Tail	28037	Franklin	28141	Tishomingo
27113	Pennington	28039	George	28143	Tunica
27115	Pine	28041	Greene	28145	Union
27117	Pipestone	28043	Grenada	28147	Walthall
27119	Polk	28045	Hancock	28149	Warren
27121	Pope	28047	Harrison	28151	Washington
27123	Ramsey	28049	Hinds	28153	Wayne
27125	Red Lake	28051	Holmes	28155	Webster
27127	Redwood	28053	Humphreys	28157	Wilkinson
27129	Renville	28055	Issaquena	28159	Winston
27131	Rice	28057	Itawamba	28161	Yalobusha
27133	Rock	28059	Jackson	28163	Yazoo
27135	Roseau	28061	Jasper		
27137	St. Louis	28063	Jefferson	<u>Missouri</u>	
27139	Scott	28065	Jefferson Davis	29001	Adair
27141	Sherburne	28067	Jones	29003	Andrew
27143	Sibley	28069	Kemper	29005	Atchison
27145	Stearns	28071	Lafayette	29007	Audrain
27147	Steele	28073	Lamar	29009	Barry
27149	Stevens	28075	Lauderdale	29011	Barton
27151	Swift	28077	Lawrence	29013	Bates
27153	Todd	28079	Leake	29015	Benton
27155	Traverse	28081	Lee	29017	Bollinger
27157	Wabasha	28083	Leflore	29019	Boone
27159	Wadena	28085	Lincoln	29021	Buchanan

29023	Butler	29127	Marion	<u>Montana</u>	
29025	Caldwell	29129	Mercer	30001	Beaverhead
29027	Callaway	29131	Miller	30003	Big Horn
29029	Camden	29133	Mississippi	30005	Blaine
29031	Cape Girardeau	29135	Moniteau	30007	Broadwater
29033	Carroll	29137	Monroe	30009	Carbon
29035	Carter	29139	Montgomery	30011	Carter
29037	Cass	29141	Morgan	30013	Cascade
29039	Cedar	29143	New Madrid	30015	Chouteau
29041	Strington	29145	Newton	30017	Custer
29043	Christian	29147	Nodaway	30019	Daniels
29045	Clark	29149	Oregon	30021	Dawson
29047	Clay	29151	Osage	30023	Deer Lodge
29049	Clinton	29153	Ozark	30025	Fallon
29051	Cole	29155	Pemiscot	30027	Fergus
29053	Cooper	29157	Perry	30029	Flathead
29055	Crawford	29159	Pettis	30031	Gallatin
29057	Dade	29161	Phelps	30033	Garfield
29059	Dallas	29163	Pike	30035	Glacier
29061	Daviess	29165	Platte	30037	Golden Valley
29063	DeKalb	29167	Polk	30039	Granite
29065	Dent	29169	Pulaski	30041	Hill
29067	Douglas	29171	Putnam	30043	Jefferson
29069	Dunklin	29173	Ralls	30045	Judith Basin
29071	Franklin	29175	Randolph	30047	Lake
29073	Gasconade	29177	Ray	30049	Lewis and Clark
29075	Gentry	29179	Reynolds	30051	Liberty
29077	Greene	29181	Ripley	30053	Lincoln
29079	Grundy	29183	St. Stringles	30055	McCone
29081	Harrison	29185	St. Clair	30057	Madison
29083	Henry	29186	Ste. Genevieve	30059	Meagher
29085	Hickory	29187	St. Francois	30061	Mineral
29087	Holt	29189	St. Louis	30063	Missoula
29089	Howard	29195	Saline	30065	Musselshell
29091	Howell	29197	Schuyler	30067	Park
29093	Iron	29199	Scotland	30069	Petroleum
29095	Jackson	29201	Scott	30071	Phillips
29097	Jasper	29203	Shannon	30073	Pondera
29099	Jefferson	29205	Shelby	30075	Powder River
29101	Johnson	29207	Stoddard	30077	Powell
29103	Knox	29209	Stone	30079	Prairie
29105	Laclede	29211	Sullivan	30081	Ravalli
29107	Lafayette	29213	Taney	30083	Richland
29109	Lawrence	29215	Texas	30085	Roosevelt
29111	Lewis	29217	Vernon	30087	Rosebud
29113	Lincoln	29219	Warren	30089	Sanders
29115	Linn	29221	Washington	30091	Sheridan
29117	Livingston	29223	Wayne	30093	Silver Bow
29119	McDonald	29225	Webster	30095	Stillwater
29121	Macon	29227	Worth	30097	Sweet Grass
29123	Madison	29229	Wright	30099	Teton
29125	Maries	29510	St. Louis	30101	Toole

30103	Treasure	31091	Hooker	32005	Douglas
30105	Valley	31093	Howard	32007	Elko
30107	Wheatland	31095	Jefferson	32009	Esmeralda
30109	Wibaux	31097	Johnson	32011	Eureka
30111	Yellowstone	31099	Kearney	32013	Humboldt
		31101	Keith	32015	Lander
<u>Nebraska</u>		31103	Keya Paha	32017	Lincoln
31001	Adams	31105	Kimball	32019	Lyon
31003	Antelope	31107	Knox	32021	Mineral
31005	Arthur	31109	Lancaster	32023	Nye
31007	Banner	31111	Lincoln	32027	Pershing
31009	Blaine	31113	Logan	32029	Storey
31011	Boone	31115	Loup	32031	Washoe
31013	Box Butte	31117	McPherson	32033	White Pine
31015	Boyd	31119	Madison	32510	Carson City
31017	Brown	31121	Merrick		
31019	Buffalo	31123	Morrill	<u>New Hampshire</u>	
31021	Burt	31125	Nance	33001	Belknap
31023	Butler	31127	Nemaha	33003	Carroll
31025	Cass	31129	Nuckolls	33005	Cheshire
31027	Cedar	31131	Otoe	33007	Coos
31029	Chase	31133	Pawnee	33009	Grafton
31031	Cherry	31135	Perkins	33011	Hillsborough
31033	Cheyenne	31137	Phelps	33013	Merrimack
31035	Clay	31139	Pierce	33015	Rockingham
31037	Colfax	31141	Platte	33017	Strafford
31039	Cuming	31143	Polk	33019	Sullivan
31041	Custer	31145	Red Willow		
31043	Dakota	31147	Ristringdson	<u>New Jersey</u>	
31045	Dawes	31149	Rock	34001	Atlantic
31047	Dawson	31151	Saline	34003	Bergen
31049	Deuel	31153	Sarpy	34005	Burlington
31051	Dixon	31155	Saunders	34007	Camden
31053	Dodge	31157	Scotts Bluff	34009	Cape May
31055	Douglas	31159	Seward	34011	Cumberland
31057	Dundy	31161	Sheridan	34013	Essex
31059	Fillmore	31163	Sherman	34015	Gloucester
31061	Franklin	31165	Sioux	34017	Hudson
31063	Frontier	31167	Stanton	34019	Hunterdon
31065	Furnas	31169	Thayer	34021	Mercer
31067	Gage	31171	Thomas	34023	Middlesex
31069	Garden	31173	Thurston	34025	Monmouth
31071	Garfield	31175	Valley	34027	Morris
31073	Gosper	31177	Washington	34029	Ocean
31075	Grant	31179	Wayne	34031	Passaic
31077	Greeley	31181	Webster	34033	Salem
31079	Hall	31183	Wheeler	34035	Somerset
31081	Hamilton	31185	York	34037	Sussex
31083	Harlan			34039	Union
31085	Hayes	<u>Nevada</u>		34041	Warren
31087	Hitchcock	32001	Churchill		
31089	Holt	32003	Clark		

<u>New Mexico</u>		36033	Franklin	37009	Ashe
35001	Bernalillo	36035	Fulton	37011	Avery
35003	Catron	36037	Genesee	37013	Beaufort
35005	Chaves	36039	Greene	37015	Bertie
35006	Cibola	36041	Hamilton	37017	Bladen
35007	Colfax	36043	Herkimer	37019	Brunswick
35009	Curry	36045	Jefferson	37021	Buncombe
35011	De Baca	36047	Kings	37023	Burke
35013	Dona Ana	36049	Lewis	37025	Cabarrus
35015	Eddy	36051	Livingston	37027	Caldwell
35017	Grant	36053	Madison	37029	Camden
35019	Guadalupe	36055	Monroe	37031	Carteret
35021	Harding	36057	Montgomery	37033	Caswell
35023	Hidalgo	36059	Nassau	37035	Catawba
35025	Lea	36061	New York	37037	Chatham
35027	Lincoln	36063	Niagara	37039	Cherokee
35028	Los Alamos	36065	Oneida	37041	Chowan
35029	Luna	36067	Onondaga	37043	Clay
35031	McKinley	36069	Ontario	37045	Cleveland
35033	Mora	36071	Orange	37047	Columbus
35035	Otero	36073	Orleans	37049	Craven
35037	Quay	36075	Oswego	37051	Cumberland
35039	Rio Arriba	36077	Otsego	37053	Currituck
35041	Roosevelt	36079	Putnam	37055	Dare
35043	Sandoval	36081	Queens	37057	Davidson
35045	San Juan	36083	Rensselaer	37059	Davie
35047	San Miguel	36085	Richmond	37061	Duplin
35049	Santa Fe	36087	Rockland	37063	Durham
35051	Sierra	36089	St. Lawrence	37065	Edgecombe
35053	Socorro	36091	Saratoga	37067	Forsyth
35055	Taos	36093	Schenectady	37069	Franklin
35057	Torrance	36095	Schoharie	37071	Gaston
35059	Union	36097	Schuyler	37073	Gates
35061	Valencia	36099	Seneca	37075	Graham
		36101	Steuben	37077	Granville
		36103	Suffolk	37079	Greene
<u>New York</u>		36105	Sullivan	37081	Guilford
36001	Albany	36107	Tioga	37083	Halifax
36003	Allegany	36109	Tompkins	37085	Harnett
36005	Bronx	36111	Ulster	37087	Haywood
36007	Broome	36113	Warren	37089	Henderson
36009	Cattaraugus	36115	Washington	37091	Hertford
36011	Cayuga	36117	Wayne	37093	Hoke
36013	Chautauqua	36119	Westchester	37095	Hyde
36015	Chemung	36121	Wyoming	37097	Iredell
36017	Chenango	36123	Yates	37099	Jackson
36019	Clinton			37101	Johnston
36021	Columbia			37103	Jones
36023	Cortland	<u>North Carolina</u>		37105	Lee
36025	Delaware	37001	Alamance	37107	Lenoir
36027	Dutchess	37003	Alexander	37109	Lincoln
36029	Erie	37005	Alleghany	37111	McDowell
36031	Essex	37007	Anson		





39111	Monroe	40035	Craig	40139	Texas
39113	Montgomery	40037	Creek	40141	Tillman
39115	Morgan	40039	Custer	40143	Tulsa
39117	Morrow	40041	Delaware	40145	Wagoner
39119	Muskingum	40043	Dewey	40147	Washington
39121	Noble	40045	Ellis	40149	Washita
39123	Ottawa	40047	Garfield	40151	Woods
39125	Paulding	40049	Garvin	40153	Woodward
39127	Perry	40051	Grady		
39129	Pickaway	40053	Grant	<u>Oregon</u>	
39131	Pike	40055	Greer	41001	Baker
39133	Portage	40057	Harmon	41003	Benton
39135	Preble	40059	Harper	41005	Clackamas
39137	Putnam	40061	Haskell	41007	Clatsop
39139	Richland	40063	Hughes	41009	Columbia
39141	Ross	40065	Jackson	41011	Coos
39143	Sandusky	40067	Jefferson	41013	Crook
39145	Scioto	40069	Johnston	41015	Curry
39147	Seneca	40071	Kay	41017	Deschutes
39149	Shelby	40073	Kingfisher	41019	Douglas
39151	Stark	40075	Kiowa	41021	Gilliam
39153	Summit	40077	Latimer	41023	Grant
39155	Trumbull	40079	Le Flore	41025	Harney
39157	Tuscarawas	40081	Lincoln	41027	Hood River
39159	Union	40083	Logan	41029	Jackson
39161	Van Wert	40085	Love	41031	Jefferson
39163	Vinton	40087	McClain	41033	Josephine
39165	Warren	40089	McCurtain	41035	Klamath
39167	Washington	40091	McIntosh	41037	Lake
39169	Wayne	40093	Major	41039	Lane
39171	Williams	40095	Marshall	41041	Lincoln
39173	Wood	40097	Mayes	41043	Linn
39175	Wyandot	40099	Murray	41045	Malheur
		40101	Muskogee	41047	Marion
		40103	Noble	41049	Morrow
<u>Oklahoma</u>		40105	Nowata	41051	Multnomah
40001	Adair	40107	Okfuskee	41053	Polk
40003	Alfalfa	40109	Oklahoma	41055	Sherman
40005	Atoka	40111	Okmulgee	41057	Tillamook
40007	Beaver	40113	Osage	41059	Umatilla
40009	Beckham	40115	Ottawa	41061	Union
40011	Blaine	40117	Pawnee	41063	Wallowa
40013	Bryan	40119	Payne	41065	Wasco
40015	Caddo	40121	Pittsburg	41067	Washington
40017	Canadian	40123	Pontotoc	41069	Wheeler
40019	Carter	40125	Pottawatomie	41071	Yamhill
40021	Cherokee	40127	Pushmataha		
40023	Choctaw	40129	Roger Mills	<u>Pennsylvania</u>	
40025	Cimarron	40131	Rogers	42001	Adams
40027	Cleveland	40133	Seminole	42003	Allegheny
40029	Coal	40135	Sequoyah	42005	Armstrong
40031	Comanche	40137	Stephens	42007	Beaver
40033	Cotton				

42009	Bedford	42113	Sullivan	45065	McCormick
42011	Berks	42115	Susquehanna	45067	Marion
42013	Blair	42117	Tioga	45069	Marlboro
42015	Bradford	42119	Union	45071	Newberry
42017	Bucks	42121	Venango	45073	Oconee
42019	Butler	42123	Warren	45075	Orangeburg
42021	Cambria	42125	Washington	45077	Pickens
42023	Cameron	42127	Wayne	45079	Richland
42025	Carbon	42129	Westmoreland	45081	Saluda
42027	Centre	42131	Wyoming	45083	Spartanburg
42029	Chester	42133	York	45085	Sumter
42031	Clarion			45087	Union
42033	Clearfield	<u>Rhode Island</u>		45089	Williamsburg
42035	Clinton	44001	Bristol	45091	York
42037	Columbia	44003	Kent		
42039	Crawford	44005	Newport	<u>South Dakota</u>	
42041	Cumberland	44007	Providence	46003	Aurora
42043	Dauphin	44009	Washington	46005	Beadle
42045	Delaware			46007	Bennett
42047	Elk	<u>South Carolina</u>		46009	Bon Homme
42049	Erie	45001	Abbeville	46011	Brookings
42051	Fayette	45003	Aiken	46013	Brown
42053	Forest	45005	Allendale	46015	Brule
42055	Franklin	45007	Anderson	46017	Buffalo
42057	Fulton	45009	Bamberg	46019	Butte
42059	Greene	45011	Barnwell	46021	Campbell
42061	Huntingdon	45013	Beaufort	46023	Stringles Mix
42063	Indiana	45015	Berkeley	46025	Clark
42065	Jefferson	45017	Calhoun	46027	Clay
42067	Juniata	45019	Stringleston	46029	Codington
42069	Lackawanna	45021	Cherokee	46031	Corson
42071	Lancaster	45023	Chester	46033	Custer
42073	Lawrence	45025	Chesterfield	46035	Davison
42075	Lebanon	45027	Clarendon	46037	Day
42077	Lehigh	45029	Colleton	46039	Deuel
42079	Luzerne	45031	Darlington	46041	Dewey
42081	Lycoming	45033	Dillon	46043	Douglas
42083	McKean	45035	Dorchester	46045	Edmunds
42085	Mercer	45037	Edgefield	46047	Fall River
42087	Mifflin	45039	Fairfield	46049	Faulk
42089	Monroe	45041	Florence	46051	Grant
42091	Montgomery	45043	Georgetown	46053	Gregory
42093	Montour	45045	Greenville	46055	Haakon
42095	Northampton	45047	Greenwood	46057	Hamlin
42097	Northumberland	45049	Hampton	46059	Hand
42099	Perry	45051	Horry	46061	Hanson
42101	Philadelphia	45053	Jasper	46063	Harding
42103	Pike	45055	Kershaw	46065	Hughes
42105	Potter	45057	Lancaster	46067	Hutchinson
42107	Schuylkill	45059	Laurens	46069	Hyde
42109	Snyder	45061	Lee	46071	Jackson
42111	Somerset	45063	Lexington	46073	Jerauld

46075	Jones	47041	DeKalb	47145	Roane
46077	Kingsbury	47043	Dickson	47147	Robertson
46079	Lake	47045	Dyer	47149	Rutherford
46081	Lawrence	47047	Fayette	47151	Scott
46083	Lincoln	47049	Fentress	47153	Sequatchie
46085	Lyman	47051	Franklin	47155	Sevier
46087	McCook	47053	Gibson	47157	Shelby
46089	McPherson	47055	Giles	47159	Smith
46091	Marshall	47057	Grainger	47161	Stewart
46093	Meade	47059	Greene	47163	Sullivan
46095	Mellette	47061	Grundy	47165	Sumner
46097	Miner	47063	Hamblen	47167	Tipton
46099	Minnehaha	47065	Hamilton	47169	Trousdale
46101	Moody	47067	Hancock	47171	Unicoi
46103	Pennington	47069	Hardeman	47173	Union
46105	Perkins	47071	Hardin	47175	Van Buren
46107	Potter	47073	Hawkins	47177	Warren
46109	Roberts	47075	Haywood	47179	Washington
46111	Sanborn	47077	Henderson	47181	Wayne
46113	Shannon	47079	Henry	47183	Weakley
46115	Spink	47081	Hickman	47185	White
46117	Stanley	47083	Houston	47187	Williamson
46119	Sully	47085	Humphreys	47189	Wilson
46121	Todd	47087	Jackson		
46123	Tripp	47089	Jefferson	<u>Texas</u>	
46125	Turner	47091	Johnson	48001	Anderson
46127	Union	47093	Knox	48003	Andrews
46129	Walworth	47095	Lake	48005	Angelina
46135	Yankton	47097	Lauderdale	48007	Aransas
46137	Ziebach	47099	Lawrence	48009	Archer
		47101	Lewis	48011	Armstrong
		47103	Lincoln	48013	Atascosa
		47105	Loudon	48015	Austin
		47107	McMinn	48017	Bailey
		47109	McNairy	48019	Bandera
		47111	Macon	48021	Bastrop
		47113	Madison	48023	Baylor
		47115	Marion	48025	Bee
		47117	Marshall	48027	Bell
		47119	Mauzy	48029	Bexar
		47121	Meigs	48031	Blanco
		47123	Monroe	48033	Borden
		47125	Montgomery	48035	Bosque
		47127	Moore	48037	Bowie
		47129	Morgan	48039	Brazoria
		47131	Obion	48041	Brazos
		47133	Overton	48043	Brewster
		47135	Perry	48045	Briscoe
		47137	Pickett	48047	Brooks
		47139	Polk	48049	Brown
		47141	Putnam	48051	Burleson
		47143	Rhea	48053	Burnet
<u>Tennessee</u>					
47001	Anderson				
47003	Bedford				
47005	Benton				
47007	Bledsoe				
47009	Blount				
47011	Bradley				
47013	Campbell				
47015	Cannon				
47017	Carroll				
47019	Carter				
47021	Cheatham				
47023	Chester				
47025	Claiborne				
47027	Clay				
47029	Cocke				
47031	Coffee				
47033	Crockett				
47035	Cumberland				
47037	Davidson				
47039	Decatur				

48055	Caldwell	48159	Franklin	48263	Kent
48057	Calhoun	48161	Freestone	48265	Kerr
48059	Callahan	48163	Frio	48267	Kimble
48061	Cameron	48165	Gaines	48269	King
48063	Camp	48167	Galveston	48271	Kinney
48065	Carson	48169	Garza	48273	Kleberg
48067	Cass	48171	Gillespie	48275	Knox
48069	Castro	48173	Glasscock	48277	Lamar
48071	Chambers	48175	Goliad	48279	Lamb
48073	Cherokee	48177	Gonzales	48281	Lampasas
48075	Childress	48179	Gray	48283	La Salle
48077	Clay	48181	Grayson	48285	Lavaca
48079	Cochran	48183	Gregg	48287	Lee
48081	Coke	48185	Grimes	48289	Leon
48083	Coleman	48187	Guadalupe	48291	Liberty
48085	Collin	48189	Hale	48293	Limestone
48087	Collingsworth	48191	Hall	48295	Lipscomb
48089	Colorado	48193	Hamilton	48297	Live Oak
48091	Comal	48195	Hansford	48299	Llano
48093	Comanche	48197	Hardeman	48301	Loving
48095	Concho	48199	Hardin	48303	Lubbock
48097	Cooke	48201	Harris	48305	Lynn
48099	Coryell	48203	Harrison	48307	McCulloch
48101	Cottle	48205	Hartley	48309	McLennan
48103	Crane	48207	Haskell	48311	McMullen
48105	Crockett	48209	Hays	48313	Madison
48107	Crosby	48211	Hemphill	48315	Marion
48109	Culberson	48213	Henderson	48317	Martin
48111	Dallam	48215	Hidalgo	48319	Mason
48113	Dallas	48217	Hill	48321	Matagorda
48115	Dawson	48219	Hockley	48323	Maverick
48117	Deaf Smith	48221	Hood	48325	Medina
48119	Delta	48223	Hopkins	48327	Menard
48121	Denton	48225	Houston	48329	Midland
48123	DeWitt	48227	Howard	48331	Milam
48125	Dickens	48229	Hudspeth	48333	Mills
48127	Dimmit	48231	Hunt	48335	Mitchell
48129	Donley	48233	Hutchinson	48337	Montague
48131	Duval	48235	Irion	48339	Montgomery
48133	Eastland	48237	Jack	48341	Moore
48135	Ector	48239	Jackson	48343	Morris
48137	Edwards	48241	Jasper	48345	Motley
48139	Ellis	48243	Jeff Davis	48347	Nacogdoches
48141	El Paso	48245	Jefferson	48349	Navarro
48143	Erath	48247	Jim Hogg	48351	Newton
48145	Falls	48249	Jim Wells	48353	Nolan
48147	Fannin	48251	Johnson	48355	Nueces
48149	Fayette	48253	Jones	48357	Ochiltree
48151	Fisher	48255	Karnes	48359	Oldham
48153	Floyd	48257	Kaufman	48361	Orange
48155	Foard	48259	Kendall	48363	Palo Pinto
48157	Fort Bend	48261	Kenedy	48365	Panola

48367	Parker	48471	Walker	<u>Vermont</u>	
48369	Parmer	48473	Waller	50001	Addison
48371	Pecos	48475	Ward	50003	Bennington
48373	Polk	48477	Washington	50005	Caledonia
48375	Potter	48479	Webb	50007	Chittenden
48377	Presidio	48481	Wharton	50009	Essex
48379	Rains	48483	Wheeler	50011	Franklin
48381	Randall	48485	Wichita	50013	Grand Isle
48383	Reagan	48487	Wilbarger	50015	Lamoille
48385	Real	48489	Willacy	50017	Orange
48387	Red River	48491	Williamson	50019	Orleans
48389	Reeves	48493	Wilson	50021	Rutland
48391	Refugio	48495	Winkler	50023	Washington
48393	Roberts	48497	Wise	50025	Windham
48395	Robertson	48499	Wood	50027	Windsor
48397	Rockwall	48501	Yoakum		
48399	Runnels	48503	Young	<u>Virginia</u>	
48401	Rusk	48505	Zapata	51001	Accomack
48403	Sabine	48507	Zavala	51003	Albemarle
48405	San Augustine			51005	Alleghany
48407	San Jacinto	<u>Utah</u>		51007	Amelia
48409	San Patricio	49001	Beaver	51009	Amherst
48411	San Saba	49003	Box Elder	51011	Appomattox
48413	Schleicher	49005	Cache	51013	Arlington
48415	Scurry	49007	Carbon	51015	Augusta
48417	Shackelford	49009	Daggett	51017	Bath
48419	Shelby	49011	Davis	51019	Bedford
48421	Sherman	49013	Duchesne	51021	Bland
48423	Smith	49015	Emery	51023	Botetourt
48425	Somervell	49017	Garfield	51025	Brunswick
48427	Starr	49019	Grand	51027	Buchanan
48429	Stephens	49021	Iron	51029	Buckingham
48431	Sterling	49023	Juab	51031	Campbell
48433	Stonewall	49025	Kane	51033	Caroline
48435	Sutton	49027	Millard	51035	Carroll
48437	Swisher	49029	Morgan	51036	Stringles City
48439	Tarrant	49031	Piute	51037	Stringlotte
48441	Taylor	49033	Rich	51041	Chesterfield
48443	Terrell	49035	Salt Lake	51043	Clarke
48445	Terry	49037	San Juan	51045	Craig
48447	Throckmorton	49039	Sanpete	51047	Culpeper
48449	Titus	49041	Sevier	51049	Cumberland
48451	Tom Green	49043	Summit	51051	Dickenson
48453	Travis	49045	Tooele	51053	Dinwiddie
48455	Trinity	49047	Uintah	51057	Essex
48457	Tyler	49049	Utah	51059	Fairfax
48459	Upshur	49051	Wasatch	51061	Fauquier
48461	Upton	49053	Washington	51063	Floyd
48463	Uvalde	49055	Wayne	51065	Fluvanna
48465	Val Verde	49057	Weber	51067	Franklin
48467	Van Zandt			51069	Frederick
48469	Victoria			51071	Giles

51073	Gloucester	51183	Sussex	53007	Chelan
51075	Goochland	51185	Tazewell	53009	Clallam
51077	Grayson	51187	Warren	53011	Clark
51079	Greene	51191	Washington	53013	Columbia
51081	Greensville	51193	Westmoreland	53015	Cowlitz
51083	Halifax	51195	Wise	53017	Douglas
51085	Hanover	51197	Wythe	53019	Ferry
51087	Henrico	51199	York	53021	Franklin
51089	Henry	51510	Alexandria	53023	Garfield
51091	Highland	51515	Bedford	53025	Grant
51093	Isle of Wight	51520	Bristol	53027	Grays Harbor
51095	James City	51530	Buena Vista	53029	Island
51097	King and Queen	51540	Stringlottesville	53031	Jefferson
51099	King George	51550	Chesapeake	53033	King
51101	King William	51570	Colonial Heights	53035	Kitsap
51103	Lancaster	51580	Covington	53037	Kittitas
51105	Lee	51590	Danville	53039	Klickitat
51107	Loudoun	51595	Emporia	53041	Lewis
51109	Louisa	51600	Fairfax	53043	Lincoln
51111	Lunenburg	51610	Falls Church	53045	Mason
51113	Madison	51620	Franklin	53047	Okanogan
51115	Mathews	51630	Fredericksburg	53049	Pacific
51117	Mecklenburg	51640	Galax	53051	Pend Oreille
51119	Middlesex	51650	Hampton	53053	Pierce
51121	Montgomery	51660	Harrisonburg	53055	San Juan
51125	Nelson	51670	Hopewell	53057	Skagit
51127	New Kent	51678	Lexington	53059	Skamania
51131	Northampton	51680	Lynchburg	53061	Snohomish
51133	Northumberland	51683	Manassas	53063	Spokane
51135	Nottoway	51685	Manassas Park	53065	Stevens
51137	Orange	51690	Martinsville	53067	Thurston
51139	Page	51700	Newport News	53069	Wahkiakum
51141	Patrick	51710	Norfolk	53071	Walla Walla
51143	Pittsylvania	51720	Norton	53073	Whatcom
51145	Powhatan	51730	Petersburg	53075	Whitman
51147	Prince Edward	51735	Poquoson	53077	Yakima
51149	Prince George	51740	Portsmouth		
51153	Prince William	51750	Radford		<u>West Virginia</u>
51155	Pulaski	51760	Richmond	54001	Barbour
51157	Rappahannock	51770	Roanoke	54003	Berkeley
51159	Richmond	51775	Salem	54005	Boone
51161	Roanoke	51790	Staunton	54007	Braxton
51163	Rockbridge	51800	Suffolk	54009	Brooke
51165	Rockingham	51810	Virginia Beach	54011	Cabell
51167	Russell	51820	Waynesboro	54013	Calhoun
51169	Scott	51830	Williamsburg	54015	Clay
51171	Shenandoah	51840	Winchester	54017	Doddridge
51173	Smyth			54019	Fayette
51175	Southampton	<u>Washington</u>		54021	Gilmer
51177	Spotsylvania	53001	Adams	54023	Grant
51179	Stafford	53003	Asotin	54025	Greenbrier
51181	Surry	53005	Benton	54027	Hampshire

54029	Hancock	55019	Clark	55121	Trempealeau
54031	Hardy	55021	Columbia	55123	Vernon
54033	Harrison	55023	Crawford	55125	Vilas
54035	Jackson	55025	Dane	55127	Walworth
54037	Jefferson	55027	Dodge	55129	Washburn
54039	Kanawha	55029	Door	55131	Washington
54041	Lewis	55031	Douglas	55133	Waukesha
54043	Lincoln	55033	Dunn	55135	Waupaca
54045	Logan	55035	Eau Claire	55137	Waushara
54047	McDowell	55037	Florence	55139	Winnebago
54049	Marion	55039	Fond du Lac	55141	Wood
54051	Marshall	55041	Forest		
54053	Mason	55043	Grant		<u>Wyoming</u>
54055	Mercer	55045	Green	56001	Albany
54057	Mineral	55047	Green Lake	56003	Big Horn
54059	Mingo	55049	Iowa	56005	Campbell
54061	Monongalia	55051	Iron	56007	Carbon
54063	Monroe	55053	Jackson	56009	Converse
54065	Morgan	55055	Jefferson	56011	Crook
54067	Nicholas	55057	Juneau	56013	Fremont
54069	Ohio	55059	Kenosha	56015	Goshen
54071	Pendleton	55061	Kewaunee	56017	Hot Springs
54073	Pleasants	55063	La Crosse	56019	Johnson
54075	Pocahontas	55065	Lafayette	56021	Laramie
54077	Preston	55067	Langlade	56023	Lincoln
54079	Putnam	55069	Lincoln	56025	Natrona
54081	Raleigh	55071	Manitowoc	56027	Niobrara
54083	Randolph	55073	Marathon	56029	Park
54085	Ritchie	55075	Marinette	56031	Platte
54087	Roane	55077	Marquette	56033	Sheridan
54089	Summers	55078	Menominee	56035	Sublette
54091	Taylor	55079	Milwaukee	56037	Sweetwater
54093	Tucker	55081	Monroe	56039	Teton
54095	Tyler	55083	Oconto	56041	Uinta
54097	Upshur	55085	Oneida	56043	Washakie
54099	Wayne	55087	Outagamie	56045	Weston
54101	Webster	55089	Ozaukee		
54103	Wetzel	55091	Pepin		<u>American Samoa</u>
54105	Wirt	55093	Pierce	60010	Eastern
54107	Wood	55095	Polk	60020	Manu'a
54109	Wyoming	55097	Portage	60030	Rose Island
		55099	Price	60040	Swains Island
		55101	Racine	60050	Western
<u>Wisconsin</u>		55103	Richland		
55001	Adams	55105	Rock		<u>Guam</u>
55003	Ashland	55107	Rusk	66010	Guam
55005	Barron	55109	St. Croix		
55007	Bayfield	55111	Sauk		<u>Northern Mariana Islands</u>
55009	Brown	55113	Sawyer	69085	Northern Islands
55011	Buffalo	55115	Shawano	69100	Rota
55013	Burnett	55117	Sheboygan	69110	Saipan
55015	Calumet	55119	Taylor	69120	Tinian
55017	Chippewa				

<u>Puerto Rico</u>		72055	Guanica	72113	Ponce
72001	Adjuntas	72057	Guayama	72115	Quebradillas
72003	Aguada	72059	Guayanilla	72117	Rincon
72005	Aguadilla	72061	Guaynabo	72119	Rio Grande
72007	Aguas Buenas	72063	Gurabo	72121	Sabana Grande
72009	Aibonito	72065	Hatillo	72123	Salinas
72011	Anasco	72067	Hormigueros	72125	San German
72013	Arecibo	72069	Humacao	72127	San Juan
72015	Arroyo	72071	Isabela	72129	San Lorenzo
72017	Barceloneta	72073	Jayuya	72131	San Sebastian
72019	Barranquitas	72075	Juana Diaz	72133	Santa Isabel
72021	Bayamon	72077	Juncos	72135	Toa Alta
72023	Cabo Rojo	72079	Lajas	72137	Toa Baja
72025	Caguas	72081	Lares	72139	Trujillo Alto
72027	Camuy	72083	Las Marias	72141	Utuado
72029	Canovanas	72085	Las Piedras	72143	Vega Alta
72031	Carolina	72087	Loiza	72145	Vega Baja
72033	Catano	72089	Luquillo	72147	Vieques
72035	Cayey	72091	Manati	72149	Villalba
72037	Ceiba	72093	Maricao	72151	Yabucoa
72039	Ciales	72095	Maunabo	72153	Yauco
72041	Cidra	72097	Mayaguez		
72043	Coamo	72099	Moca		<u>U.S. Minor Outlying Islands</u>
72045	Comerio	72101	Morovis	74300	Midway Islands
72047	Corozal	72103	Naguabo		
72049	Culebra	72105	Naranjito		<u>Virgin Islands</u>
72051	Dorado	72107	Orocovis	78010	St. Croix
72053	Fajardo	72109	Patillas	78020	St. John
72054	Florida	72111	Penuelas	78030	St. Thomas



## Appendix C

### FMIS IMPROVEMENT TYPE CODES

Code	Improvement Type	Description
01	New Construction Roadway	Construction of a new roadway that will not replace an existing roadway. A new roadway will provide: (1) a roadway where none existed or (2) an additional and alternate roadway to an existing roadway that will remain open and continue to serve through traffic.
03	4R Reconstruction, Added Capacity	Construction on approximate alignment of an existing route where the old pavement structure is substantially removed and replaced. Such reconstruction includes widening to provide continuous additional through-lane(s), adding or revising interchanges, or replacing other highway elements such as a grade separation to replace an existing grade intersection. Also included, where necessary, are other incidental improvements such as drainage and shoulder improvements.
04	4R Reconstruction, No Added Capacity	Widening the lanes and/or shoulders of an existing roadway without adding through lanes. This may include reconstructing the existing pavement and other incidental improvements such as shoulder and drainage improvements.
05	4R Resurfacing	Placement of additional surface material over the existing roadway to improve serviceability or to provide additional strength. There may be some upgrading of unsafe features and other incidental work in conjunction with resurfacing. Where surfacing is constructed by a separate project as a final stage of construction, the type of improvement should be the same as that of the preceding stage B new route, relocation, reconstruction, minor widening, etc.
06	4R Restoration and Rehabilitation	Work required to return existing pavement (including shoulders) to a condition of adequate structural support or to a condition adequate for placement of an additional stage of construction. There may be some upgrading of unsafe features or other incidental work in conjunction with restoration and rehabilitation. Typical improvements would include replacing spalled or malfunctioning joints; substantial pavement

		stabilization prior to resurfacing; grinding/grooving of rigid pavements; replacing deteriorated materials; reworking or strengthening bases or sub-bases; and adding under-drains.
07	4R Relocation	Construction of a roadway at a new location that replaces an existing roadway. The new roadway carries all the through traffic with the previous facility closed or retained as a land-service road only.
08	Bridge, New Construction	Construction of a new bridge that does not replace or relocate an existing bridge.
10	Bridge Replacement, Added Capacity	Total replacement of a structurally inadequate or functionally obsolete bridge with a new structure constructed with additional lanes in the same general traffic corridor to current geometric construction standards. Incidental roadway approach work is included. The use of this code requires the reporting of the National Bridge Inventory (NBI) structure number in the data field identified Bridge Numbers.
11	Bridge Replacement, No Added Capacity	Total replacement of a structurally-inadequate or functionally-obsolete bridge with a new structure without adding lanes constructed in the same general traffic corridor to current geometric construction standards. A bridge removed and replaced with a lesser facility is considered a bridge replacement. Incidental roadway approach work is included. The use of this code requires the reporting of the National Bridge Inventory (NBI) structure number in the data field identified Bridge Numbers.
13	Bridge Rehabilitation, Added Capacity	For the major work required to restore structural integrity of a bridge, as well as work necessary to correct major safety defects. Bridge deck replacement (both partial and complete) and widening of bridges including addition of through lanes to specified standards are included. Construction of a dual structure to alleviate a capacity deficiency is also included. Work required correcting minor structure and safety defects or deficiencies, such as deck patching, resurfacing, protective systems, upgrading railings, curbs and gutters, and other minor bridge work. If HBRRP funds are involved, the use of this code requires the reporting of the National Bridge Inventory (NBI) structure

		number in the data field identified Bridge Numbers.
14	Bridge Rehabilitation, No Added Capacity	For the major work required to restore structural integrity of a bridge as well as work necessary to correct major safety defects. Bridge deck replacement (both partial and complete) and widening of bridges without adding through lanes to specified standards are included. Work required correcting minor structure and safety defects or deficiencies, such as deck patching, resurfacing, protective systems, upgrading railings, curbs, or other preventative maintenance items are included. If HBRRP funds are involved, the use of this code requires the reporting of the National Bridge Inventory (NBI) structure number in the data field identified Bridge Numbers
15	Preliminary Engineering	For the preparation of plans, specifications, and estimates (PS&E), traffic, and related studies including field inspections, surveys, material testing, and borings.
16	Right of Way	For purchase of land, improvement and easements, in addition to the cost of moving and relocating buildings, businesses, and persons.
17	Construction Engineering	Oversight of construction of roadways, structures, and traffic services facilities including additional design work after construction project is let.
18	Planning	For Planning related purposes.
19	Research	For Research related purposes.
20	Environmental Only	For improvements that do not provide any increase in the level of service, in the condition of the facility or in safety features. Typical improvements that fall in this category would be noise barriers, beautification, and other environmentally related features not built as a part of any other improvement type. If environmental mitigation is needed as the result of a bridge project and it is confined to the reasonable touchdown and the bridge itself, then this is allowable with HBRRP Funds. Outside the reasonable touchdown would not be considered eligible.
21	Safety	For projects or a significant portion of a project that provides features or devices to enhance safety. For example, expenditures on projects

		designed to improve the safety of at-grade railroad crossings or for the construction of facilities dedicated to the enforcement of vehicle weight regulations.
22	Rail/Highway Crossing	Improvements to crossing warning Protective Devices such as signs, markings, and cross bucks; flashing light additions/improvements; and improvements to track circuitry.
23	Transit	For transit and transit-related purposes.
24	Traffic Management! Engineering HOV	Traffic operation improvements that are designed to reduce traffic congestion and to facilitate the flow of traffic, both people and vehicles, on existing systems, or to conserve motor fuels. Include automated toll collection equipment, road and bridge surveillance and control systems, etc.
25	Vehicle Weight Enforcement Program	Vehicle Weight Enforcement.
26	Ferry Boats	Ferry Boats
27	Administration	Administration for National Recreational Trails Projects, Commercial Vehicles, and other similar projects.
28	Facilities for Pedestrians and Bicycles	For independent projects (not part of any other Federal-aid Highway project) to construct a facility to accommodate bicycle transportation and pedestrians.
29	Acquisition of Scenic Easements and Scenic or Historic Sites	For projects consisting of easement and fee-simple purchase of sites of historic significance and/or considered worthy of preserving due to their scenic qualities within the view shed of a transportation facility.
30	Scenic or Historic Highway Programs	For projects consisting of scenic highway program and implementation activities not included in safety and other related improvements.
31	Landscaping and Other Scenic Beautification	For projects involving landscaping and other scenic beautification through planting and related work. This includes vegetation management to assure the sustain ability of landscape areas.
32	Historic Preservation	For projects consisting of purchasing and restoring/rehabilitating a building, structure, or facility (other than transportation buildings, structures and facilities) that is directly related to the transportation system.
33	Rehabilitation and Operation of Historic Transportation Buildings,	For projects consisting of purchasing and restoring/rehabilitating, and/or operating

	Structures, or Facilities	transportation buildings, structures, or facilities considered to be of historic significance.
34	Preservation of Abandoned Railway Corridors	For projects to preserve an abandoned railway corridor. It is expected that most of these projects will accommodate bicycle and pedestrian use. This code may be used for any railway corridor conversion project including those used by equestrians, skaters, and skiers. Not to be used for National Recreational Trails projects.
35	Control and Removal of Outdoor Advertising	For projects to purchase outdoor advertising for permanent removal, to remove illegal outdoor advertising, or to develop an outdoor advertising control plan.
36	Archaeological Planning and Research	For projects involving the identification, evaluation, planning, and/or research of historic or archaeological planning and research under Transportation Enhancements.
37	Mitigation of Water Pollution due to Highway Runoff	Mitigation of water pollution due to highway runoff.
38	Safety and Education for Pedestrians/Bicyclists	Safety and education for pedestrians and bicyclists
39	Establishment of Transportation Museums	Establishment of transportation museums.
40	Special Bridge	This category includes bridge inventory, inspection and classification and other special bridge projects, such as load posting, not covered by another type of improvement code.
41	Youth Conservation Service	Youth Conservation Service
42	Training	Training; Supportive Services; TRAC; On the Job Training
43	Utilities	Utilities
44	Other	Miscellaneous work such as National Recreational Trails construction, noise barriers, etc.
45	Debt Service	Interest payments and retirement of principal under an eligible bond issue (including capitalized interest) and any other cost incidental to the sale of an eligible bond issue (including issuance costs, insurance or other credit enhancement fees, and other bond-related costs as determined).